

COMPONENTS OF CONTRACT PLANS SET

SIGNING AND PAVEMENT MARKING PLANS

INDEX OF SIGNING AND PAVEMENT MARKING PLANS

SHEET NO.	DESCRIPTION
S-1	KEY SHEET
S-2	SIGNATURE SHEET
S-3 - S-4	TABULATION OF QUANTITIES
S-5	PROJECT LAYOUT
S-6	GENERAL NOTES
S-7	SHALIMAR STREET PEDESTRIAN CROSSING
S-8	HORIZON DRIVE PEDESTRIAN CROSSING
S-9	WEST PIER PARK PEDESTRIAN CROSSING
S-10	SHARKY'S BEACHFRONT RESTAURANT PEDESTRIAN CROSSING
S-11	ORIGIN AT SEAHAVEN PEDESTRIAN CROSSING
S-12	RUNAWAY ISLAND PEDESTRIAN CROSSING
S-13	CASA LOMA PEDESTRIAN CROSSING
S-14	DAYS INN & CLARA AVENUE PEDESTRIAN CROSSING
S-15	COUNTY PIER PEDESTRIAN CROSSING
S-16	GRAND PANAMA PEDESTRIAN CROSSING
S-17	CHURCHWELL DRIVE PEDESTRIAN CROSSING
S-18	EDGEWATER BEACH RESORT PEDESTRIAN CROSSING
S-19 - S-20	SPECIAL DETAILS
S-21	TEMPORARY TRAFFIC CONTROL NOTES
S-22	GUIDE SIGN WORKSHEET
A-1	ADD ALTERNATE TABULATION OF QUANTITIES
A-2	SHARKY'S BEACHFRONT RESTAURANT PEDESTRIAN CROSSING
A-3	ORIGIN AT SEAHAVEN PEDESTRIAN CROSSING
A-4	RUNAWAY ISLAND PEDESTRIAN CROSSING
A-5	CASA LOMA PEDESTRIAN CROSSING
A-6	DAYS INN & CLARA AVENUE PEDESTRIAN CROSSING
A-7	COUNTY PIER PEDESTRIAN CROSSING
A-8	GRAND PANAMA PEDESTRIAN CROSSING



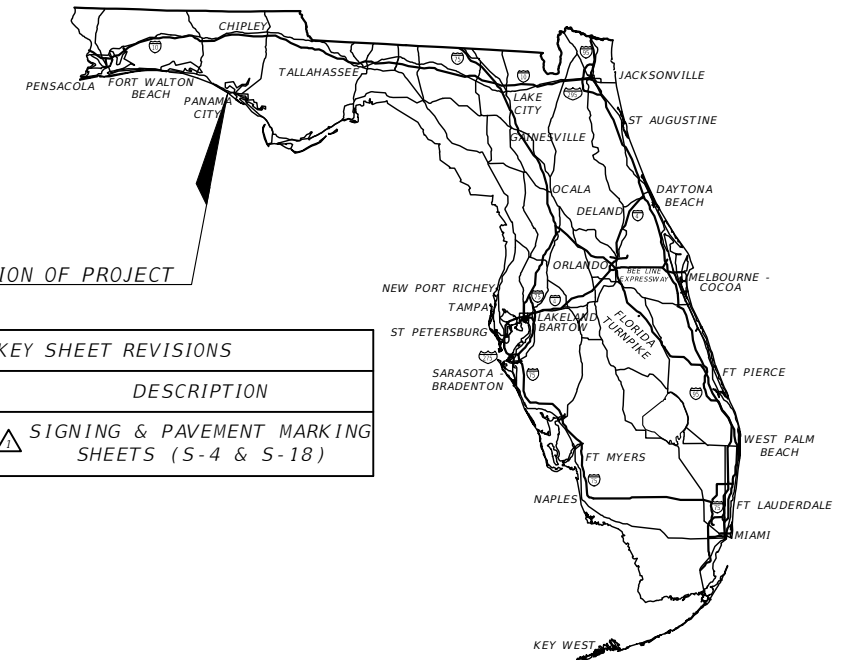
CITY OF PANAMA CITY BEACH

CONTRACT PLANS

PROJECT NUMBER 21-007

CITY OF PANAMA CITY BEACH

**FRONT BEACH ROAD CRA REHABILITATION OF CROSSWALKS
SIGNING & PAVEMENT MARKING PLANS**



LOCATION OF PROJECT

KEY SHEET REVISIONS	
DATE	DESCRIPTION
08/20/21	△ SIGNING & PAVEMENT MARKING SHEETS (S-4 & S-18)



CITY MAYOR

MARK SHELDON

CITY MANAGER

DREW WHITMAN

CITY COUNCIL

WARD 1 - PAUL CASTO

WARD 2 - PHIL CHESTER

WARD 3 - GEOFF McCONNELL (VICE-MAYOR)

WARD 4 - MICHAEL JARMAN

**ROADWAY PLANS
ENGINEER OF RECORD:**

BLAKE R. FURBEE
P.E. NO.: 88505
GORTMOLLER ENGINEERING, INC.
708 THOMAS DRIVE
PANAMA CITY BEACH, FL 32408
(850) 249-2425
REGISTRY NUMBER: 09505

**CITY PROJECT MANAGER
DAVID CAMPBELL, P.E.**

GOVERNING STANDARD PLANS:

Florida Department of Transportation, FY2021-22 Standard plans for Road and Bridge Construction and applicable Standard Plan Interim Revisions (SPIRs).

Standard Plans for Road Construction and associated Irs are available at the following website:

<http://www.fdot.gov/design/Standardplans.shtm>

APPLICABLE SPIRS:

GOVERNING STANDARD SPECIFICATIONS:

Florida Department of Transportation, July, 2021 Standard Specifications for Road and Bridge Construction at the following website:

<http://www.fdot.gov/programmanagement/Implemented/SpecBooks>

GOVERNING DESIGN STANDARDS:

Florida Department of Transportation Design Manual 2021 can be found at the following website:


<http://www.fdot.gov/programmanagement/Implemented/SpecBooks>

Manual of Uniform Minimum Standards for Design, Construction, and Maintenance for Streets and Highways (commonly referred to as the "Florida Green Book" can be found at the following website:

<http://www.fdot.gov/roadway/FloridaGreenbook/FGB.shtm>

PROJECT NO.	SHEET NO.
21-007	S-1

THE OFFICIAL RECORD OF THIS SHEET IS THE ELECTRONIC FILE DIGITALLY SIGNED AND SEALED UNDER RULE 61G15-23.004, F.A.C.



THIS ITEM HAS BEEN DIGITALLY
SIGNED AND SEALED BY

ON THE DATE ADJACENT TO THE SEAL

PRINTED COPIES OF THIS DOCUMENT ARE
NOT CONSIDERED SIGNED AND SEALED
AND THIS SIGNATURE MUST BE VERIFIED
ON ANY ELECTRONIC COPIES.


GORTEMOLLER ENGINEERING, INC.
708 THOMAS DRIVE
PANAMA CITY BEACH, FL 32408
REGISTRY NUMBER 09505
BLAKE R. FURBEE, P.E. NO. 88505

THE ABOVE NAMED PROFESSIONAL ENGINEER SHALL BE RESPONSIBLE FOR THE FOLLOWING SHEETS IN
ACCORDANCE WITH RULE 61G15-23.004, F.A.C.

PLAN INDEX

SIGNING AND PAVEMENT MARKING PLANS

SHEET NO.	DESCRIPTION
S-1	KEY SHEET
S-2	SIGNATURE SHEET
S-3 - S-4	TABULATION OF QUANTITIES
S-5	PROJECT LAYOUT
S-6	GENERAL NOTES
S-7	SHALIMAR STREET PEDESTRIAN CROSSING
S-8	HORIZON DRIVE PEDESTRIAN CROSSING
S-9	WEST PIER PARK PEDESTRIAN CROSSING
S-10	SHARKY'S BEACHFRONT RESTAURANT PEDESTRIAN CROSSING
S-11	ORIGIN AT SEAHAVEN PEDESTRIAN CROSSING
S-12	RUNAWAY ISLAND PEDESTRIAN CROSSING
S-13	CASA LOMA PEDESTRIAN CROSSING
S-14	DAYS INN & CLARA AVENUE PEDESTRIAN CROSSING
S-15	COUNTY PIER PEDESTRIAN CROSSING
S-16	GRAND PANAMA PEDESTRIAN CROSSING
S-17	CHURCHWELL DRIVE PEDESTRIAN CROSSING
S-18	EDGEWATER BEACH RESORT PEDESTRIAN CROSSING
S-19 - S-20	SPECIAL DETAILS
S-21	TEMPORARY TRAFFIC CONTROL NOTES
S-22	GUIDE SIGN WORKSHEET
A-1	ADD ALTERNATE TABULATION OF QUANTITIES
A-2	SHARKY'S BEACHFRONT RESTAURANT PEDESTRIAN CROSSING
A-3	ORIGIN AT SEAHAVEN PEDESTRIAN CROSSING
A-4	RUNAWAY ISLAND PEDESTRIAN CROSSING
A-5	CASA LOMA PEDESTRIAN CROSSING
A-6	DAYS INN & CLARA AVENUE PEDESTRIAN CROSSING
A-7	COUNTY PIER PEDESTRIAN CROSSING
A-8	GRAND PANAMA PEDESTRIAN CROSSING

REVISIONS				BLAKE R. FURBEE, P.E. P.E. LICENSE NUMBER 88505 GORTEMOLLER ENGINEERING, INC. 708 THOMAS DRIVE PANAMA CITY BEACH, FL 32408 REGISTRY NO. 09505		CITY OF PANAMA CITY BEACH COMMUNITY REDEVELOPMENT AGENCY		<p style="font-size: 24pt; font-weight: bold;">SIGNATURE SHEET</p>	SHEET NO.
DATE	DESCRIPTION	DATE	DESCRIPTION			ROAD NO.	COUNTY		PROJECT NUMBER
---	---	---	---		SR 30	BAY	21-007		

THE OFFICIAL RECORD OF THIS SHEET IS THE ELECTRONIC FILE DIGITALLY SIGNED AND SEALED UNDER RULE 61G15-23.004, F.A.C.

TABULATION OF QUANTITIES

PAY ITEM NO.	DESCRIPTION	UNIT	SHEET NUMBERS														TOTAL THIS SHEET		X	
			S-7		S-8		S-9		S-10		S-11		S-12		S-13		PLAN	FINAL		
			PLAN	FINAL	PLAN	FINAL	PLAN	FINAL	PLAN	FINAL	PLAN	FINAL	PLAN	FINAL	PLAN	FINAL				
0101-1	MOBILIZATION	LS																		
0102-1	MAINTENANCE OF TRAFFIC	LS																		
0110-4-10	REMOVAL OF EXISTING CONCRETE	SY	1														1			
0527-2	DETECTABLE WARNINGS	SF			17		27		22		86						152			
0581-1-1	RELOCATE TREES AND PALMS, PALM, <14' OF CLEAR TRUNK	EA			3												3			
0654-2-21	RECTANGULAR RAPID FLASHING BEACON, F&I - SOLAR POWERED, COMPLETE SIGN ASSEMBLY - SINGLE DIRECTION	AS	2		2		2		2		2		2				12			
0700-1-11	SINGLE POST SIGN, F&I, GROUND MOUNT, UP TO 12 SF	AS			3		5		3		2		2		1		16			
0700-1-50	SINGLE POST SIGN, RELOCATE	AS			1												1			
0700-1-60	SINGLE POST SIGN, REMOVE	AS			3		2		1		2		2		1		11			
0700-15-1	IN-STREET SIGN, FURNISH AND INSTALL - FIXED BASE CONNECTION	AS			1												1			
0700-3-101	SIGN PANEL, FURNISH & INSTALL GROUND MOUNT, UP TO 12 SF	EA																		
	RETRO-REFLECTIVE PAV. MARKERS (W/W)	EA			6		6		6		6		6				30			
	RETRO-REFLECTIVE PAV. MARKERS (Y/Y)	EA			2		2		14		2		2				22			
0706-1-1	RETRO-REFLECTIVE PAV. MARKERS - TOTAL	EA			8		8		20		8		8				52			
*	PAINTED PAVEMENT MARKINGS, STANDARD, WHITE, SOLID, 12"	LF			102		95		93		84		66		127		567			
*	PAINTED PAVEMENT MARKINGS, STANDARD, WHITE, SOLID, 24"	LF			27		41		34		39		32		22		195			
*	PAINTED PAVEMENT MARKINGS, STANDARD, YELLOW, SOLID, 6"	GM					0.003		0.050								0.053			
*	PAINTED PAVEMENT MARKINGS, STANDARD, YELLOW, SOLID, 18"	LF							60								60			
0710-90	PAINTED PAVEMENT MARKINGS, FINAL SURFACE	LS																		
0711-11-123	THERMOPLASTIC, STANDARD, WHITE, SOLID, 12" FOR CROSSWALK	LF			102		95		93		84		66		127		567			
0711-11-125	THERMOPLASTIC, STANDARD, WHITE, SOLID, 24"	LF			27		41		34		39		32		22		195			
0711-11-224	THERMOPLASTIC, STANDARD, YELLOW, SOLID, 18"	LF							60								60			
0711-14-125	THERMOPLASTIC, PREFORMED, WHITE, SOLID, 24" FOR CROSSWALK	LF							77		77		88		66		308			
0711-16-201	THERMOPLASTIC, STANDARD, YELLOW, SOLID, 6"	GM					0.003		0.050								0.053			
0711-11-17	THERMOPLASTIC, REMOVE EXISTING THERMOPLASTIC PAVEMENT MARKINGS - SURFACE TO REMAIN	SF			277				281		205		220		170		1153			
**	METHYL METHACRYLATE (MMA) PAVEMENT MARKINGS FOR SPECIAL EMPHASIS CROSSWALKS	SF			521		471										992			

*THESE QUANTITIES PAID FOR UNDER PAINTED PAVEMENT MARKINGS (FINAL SURFACE), LUMP SUM - ITEM NO. 710-90. THE QUANTITIES SHOWN ARE FOR ONE APPLICATION: SEE SPECIFICATION 710 FOR THE NUMBER OF APPLICATIONS REQUIRED.
 **SEE SPECIAL EMPHASIS CROSSWALK DETAIL (SHEET S-20) FOR MMA PAVEMENT MARKINGS APPLICATION, COLOR TO BE COORDINATED WITH CITY PROJECT MANAGER.

THIS SHEET IS FOR INFORMATIONAL PURPOSES ONLY.

REVISIONS DATE DESCRIPTION DATE DESCRIPTION				BLAKE R. FURBEE, P.E. P.E. LICENSE NUMBER 88505 GORTEMOLLER ENGINEERING, INC. 708 THOMAS DRIVE PANAMA CITY BEACH, FL 32408 REGISTRY NO. 09505	 CITY OF PANAMA CITY BEACH COMMUNITY REDEVELOPMENT AGENCY	ROAD NO. COUNTY PROJECT NUMBER SR 30 BAY 21-007	TABULATION OF QUANTITIES	SHEET NO.
								S-3

THE OFFICIAL RECORD OF THIS SHEET IS THE ELECTRONIC FILE DIGITALLY SIGNED AND SEALED UNDER RULE 61G15-23.004, F.A.C.

TABULATION OF QUANTITIES


PAY ITEM NO.	DESCRIPTION	UNIT	SHEET NUMBERS														TOTAL THIS SHEET		GRAND TOTAL	
			S-14		S-15		S-16		S-17		S-18		CITY INVENTORY		PLAN	FINAL	PLAN	FINAL		
			PLAN	FINAL	PLAN	FINAL	PLAN	FINAL	PLAN	FINAL	PLAN	FINAL	PLAN	FINAL						
0101-1	MOBILIZATION	LS															1	1	1	
0102-1	MAINTENANCE OF TRAFFIC	LS															1	1	1	
0110-4-10	REMOVAL OF EXISTING CONCRETE	SY																	1	
0527-2	DETECTABLE WARNINGS	SF	17		22		46										85		237	
0581-1-1	RELOCATE TREES AND PALMS, PALM, <14' OF CLEAR TRUNK	EA																	3	
0654-2-21	RECTANGULAR RAPID FLASHING BEACON, F&I - SOLAR POWERED, COMPLETE SIGN ASSEMBLY - SINGLE DIRECTION	AS					2		2	△	2		2			△	8		20	
0700-1-11	SINGLE POST SIGN, F&I, GROUND MOUNT, UP TO 12 SF	AS			2		3		2			4					11		27	
0700-1-50	SINGLE POST SIGN, RELOCATE	AS																	1	
0700-1-60	SINGLE POST SIGN, REMOVE	AS					3		2			1					6		17	
0700-15-1	IN-STREET SIGN, FURNISH AND INSTALL - FIXED BASE CONNECTION	AS																	1	
0700-3-101	SIGN PANEL, FURNISH & INSTALL GROUND MOUNT, UP TO 12 SF	EA							1								1		1	
	RETRO-REFLECTIVE PAV. MARKERS (W/W)	EA					6					12					18		48	
	RETRO-REFLECTIVE PAV. MARKERS (Y/Y)	EA					2					2					4		26	
0706-1-1	RETRO-REFLECTIVE PAV. MARKERS - TOTAL	EA					8					14					22		74	
*	PAINTED PAVEMENT MARKINGS, STANDARD, WHITE, SOLID, 12"	LF	204		77		88					109					478		1045	
*	PAINTED PAVEMENT MARKINGS, STANDARD, WHITE, SOLID, 24"	LF	66		39		28		51			51					235		430	
*	PAINTED PAVEMENT MARKINGS, STANDARD, YELLOW, SOLID, 6"	GM			0.024												0.024		0.077	
*	PAINTED PAVEMENT MARKINGS, STANDARD, YELLOW, SOLID, 18"	LF																	60	
0710-90	PAINTED PAVEMENT MARKINGS, FINAL SURFACE	LS															1		1	
0711-11-123	THERMOPLASTIC, STANDARD, WHITE, SOLID, 12" FOR CROSSWALK	LF	204		77		88					109					478		1045	
0711-11-125	THERMOPLASTIC, STANDARD, WHITE, SOLID, 24"	LF	66		39		28		51			51					235		430	
0711-11-224	THERMOPLASTIC, STANDARD, YELLOW, SOLID, 18"	LF																	60	
0711-14-125	THERMOPLASTIC, PREFORMED, WHITE, SOLID, 24" FOR CROSSWALK	LF	154		55		81										290		598	
0711-16-201	THERMOPLASTIC, STANDARD, YELLOW, SOLID, 6"	GM			0.024												0.024		0.077	
0711-11-17	THERMOPLASTIC, REMOVE EXISTING THERMOPLASTIC PAVEMENT MARKINGS - SURFACE TO REMAIN	SF	239		171		118										528		1681	
**	METHYL METHACRYLATE (MMA) PAVEMENT MARKINGS FOR SPECIAL EMPHASIS CROSSWALKS	SF										546					546		1538	

*THESE QUANTITIES PAID FOR UNDER PAINTED PAVEMENT MARKINGS (FINAL SURFACE), LUMP SUM - ITEM NO. 710-90. THE QUANTITIES SHOWN ARE FOR ONE APPLICATION: SEE SPECIFICATION 710 FOR THE NUMBER OF APPLICATIONS REQUIRED.

**SEE SPECIAL EMPHASIS CROSSWALK DETAIL (SHEET S-20) FOR MMA PAVEMENT MARKINGS APPLICATION, COLOR TO BE COORDINATED WITH CITY PROJECT MANAGER.

NOTE: "CITY INVENTORY" QUANTITIES ARE TO BE DELIVERED TO CITY AND NOT INTENDED FOR INSTALLATION. △

THIS SHEET IS FOR INFORMATIONAL PURPOSES ONLY.

<p align="center">REVISIONS</p> <table border="1"> <thead> <tr> <th>DATE</th> <th>DESCRIPTION</th> <th>DATE</th> <th>DESCRIPTION</th> </tr> </thead> <tbody> <tr> <td>08/20/21</td> <td>△ SIGNAGE UPDATE</td> <td></td> <td></td> </tr> </tbody> </table>				DATE	DESCRIPTION	DATE	DESCRIPTION	08/20/21	△ SIGNAGE UPDATE			BLAKE R. FURBEE, P.E. P.E. LICENSE NUMBER 88505 GORTEMOLLER ENGINEERING, INC. 708 THOMAS DRIVE PANAMA CITY BEACH, FL 32408 REGISTRY NO. 09505	 CITY OF PANAMA CITY BEACH COMMUNITY REDEVELOPMENT AGENCY	<p align="center">TABULATION OF QUANTITIES</p>	SHEET NO. <p align="center">S-4</p>
DATE	DESCRIPTION	DATE	DESCRIPTION												
08/20/21	△ SIGNAGE UPDATE														
				ROAD NO. SR 30	COUNTY BAY	PROJECT NUMBER 21-007									

THE OFFICIAL RECORD OF THIS SHEET IS THE ELECTRONIC FILE DIGITALLY SIGNED AND SEALED UNDER RULE 61G15-23.004, F.A.C.



LEGEND

- C.R.A. SEGMENT 1
- C.R.A. SEGMENT 2
- C.R.A. SEGMENT 3
- C.R.A. SEGMENT 4.1
- C.R.A. SEGMENT 4.2
- C.R.A. SEGMENT 4.3
- C.R.A. SEGMENT 5
- SIGNING & PAVEMENT MARKINGS PEDESTRIAN CROSSING REHABILITATION

REVISIONS			
DATE	DESCRIPTION	DATE	DESCRIPTION

BLAKE R. FURBEE, P.E.
 P.E. LICENSE NUMBER 88505
 GORTEMOLLER ENGINEERING, INC.
 708 THOMAS DRIVE
 PANAMA CITY BEACH, FL 32408
 REGISTRY NO. 09505

CITY OF PANAMA CITY BEACH COMMUNITY REDEVELOPMENT AGENCY		
ROAD NO.	COUNTY	PROJECT NUMBER
SR 30	BAY	21-007

PROJECT LAYOUT

SHEET NO.
S-5

THE OFFICIAL RECORD OF THIS SHEET IS THE ELECTRONIC FILE DIGITALLY SIGNED AND SEALED UNDER RULE 61G15-23.004, F.A.C.

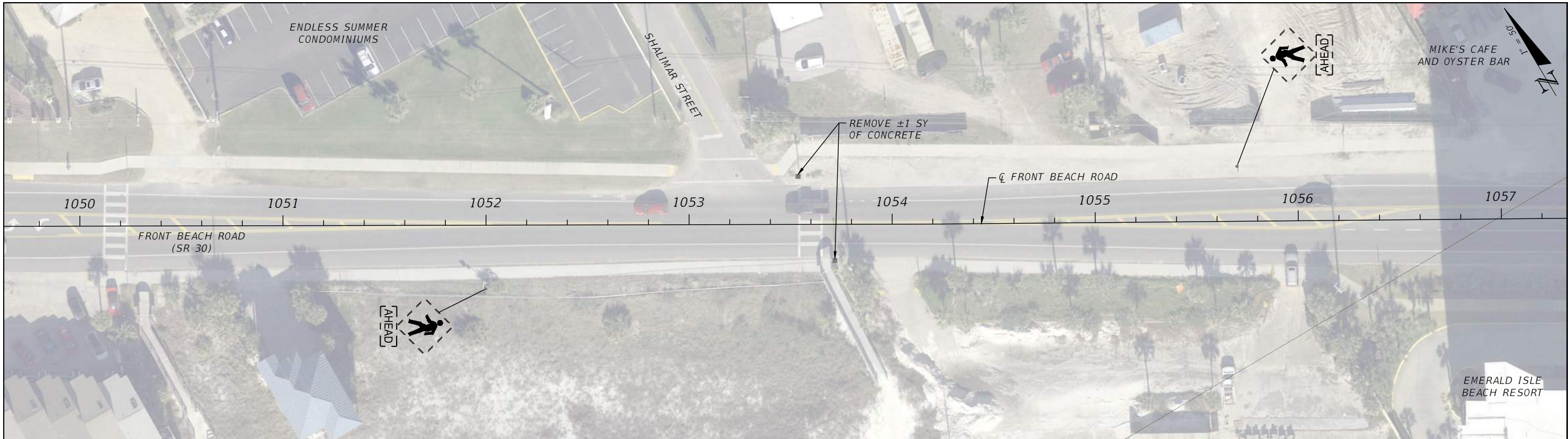
GENERAL NOTES:

1. THE B AND C ALIGNMENTS ARE BASED ON APPROXIMATE CENTER OF ROADWAY FROM FDOT 2019 AERIAL IMAGERY AND ARE SHOWN FOR REFERENCE ONLY. THE PROPOSED CROSSWALK PAVEMENT MARKINGS IN THE PLANS ARE TO REPLACE THE EXISTING MARKINGS IN THE SAME LOCATION.
2. THE WORK SHOWN IN THESE PLANS IS BASED ON FIELD REVIEW.
3. THE PAVEMENT MARKINGS AT ALL EXISTING / PROPOSED INTERFACE LOCATIONS ARE TO MATCH IN TERMS OF ALIGNMENT.
4. THE CONTRACTOR SHALL PUT FORTH EVERY REASONABLE EFFORT TO MINIMIZE DISRUPTION AND DISTURBANCE OF ADJACENT PROPERTIES. ACCESS BY PROPERTY OWNERS TO THEIR PROPERTY SHALL BE MAINTAINED AT ALL TIMES, AND ANY BARRICADING OF ACCESS MUST BE COORDINATED WITH THE AFFECTED PROPERTY OWNERS AND CITY OF PANAMA CITY BEACH.
5. ANY MARKINGS THAT NEED TO BE REMOVED MAY BE REMOVED BY ANY METHOD WHICH PRODUCES THE SAME RESULTS IN THE SAME MANNER AS HYDRO-BLASTING.
6. THE CONTRACTOR SHALL NOTIFY UTILITY OWNERS THROUGH SUNSHINE STATE ONE CALL OF FLORIDA INC. TWO BUSINESS DAYS IN ADVANCE OF BEGINNING CONSTRUCTION ON THE JOB SITE, TELEPHONE NO. (800) 432-4770. IN THE EVENT OF UTILITY CONFLICTS, THE CONTRACTOR SHALL NOTIFY THE UTILITY OWNERS IMMEDIATELY.

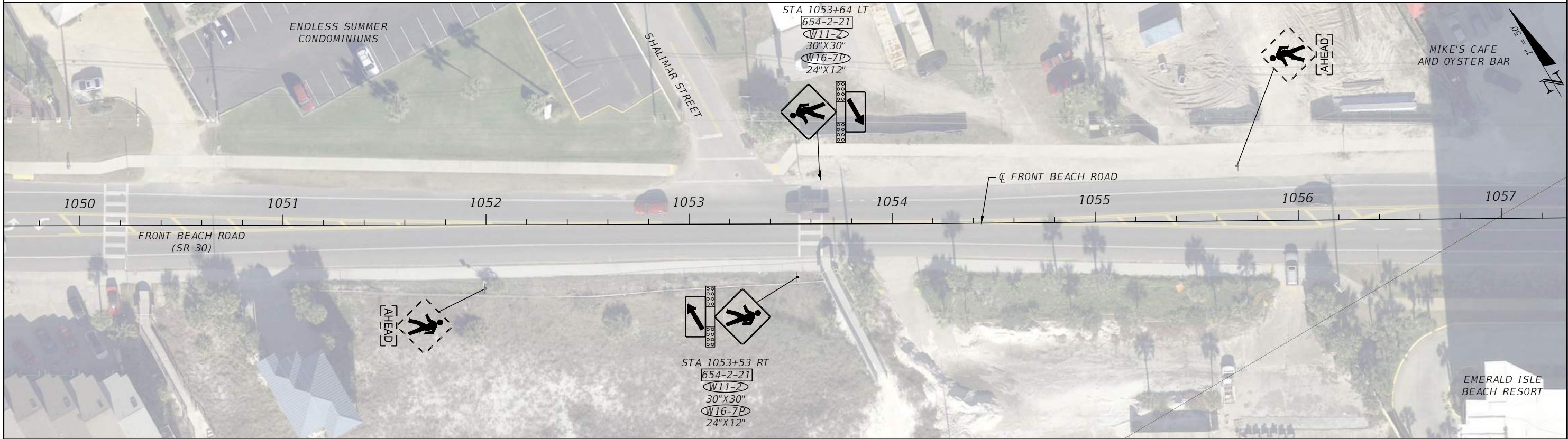
UTILITY OWNERS: COMPANY	TELEPHONE NUMBER	CONTACT PERSON
AT&T	(813) 888-8300 x 201	STEVE HAMER
BAY COUNTY TRAFFIC ENGINEERING	(850) 248-8759	BOB EDMUNDS
KNOLGY	(850) 215-2111	BRIAN BECKOM
GULF POWER	(850) 872-3218	JOHN F. PARKER
COMCAST	(904) 738-6898	ANDREW SWEENEY
MCI	(800) 624-9675	NATIONAL FIBER SECURITY DEPARTMENT
MEDIACOM	(845) 913-6499	PAUL PITTS
CITY OF PANAMA CITY BEACH	(850) 233-5100	MARK SHAEFFER
AT&T DISTRIBUTION	(561) 683-2729	DINO FARRUGGIO
UNITI FIBER LLC	(251) 753-8695	JOHN HALLEY
TECO PEOPLE'S GAS	(813) 275-3783	JOAN DOMNING

7. THE CONTRACTOR SHALL OBTAIN AND HAVE ON SITE ALL PERMITS PRIOR TO CONSTRUCTION. THE CONTRACTOR SHALL OBTAIN ALL OTHER REQUIRED PERMITS.
8. IT IS THE CONTRACTOR'S RESPONSIBILITY TO KEEP RPM'S CLEAN FROM EXISTING AND FINAL PAVEMENT MARKINGS. ANY REPLACEMENT OF RPM'S AFTER THE FINAL PLACEMENT SHALL BE AT THE CONTRACTOR'S EXPENSE.
9. ALL REMOVED SIGNS BECOME THE PROPERTY OF THE CONTRACTOR TO BE DISPOSED OF PROPERLY UNLESS OTHERWISE NOTED ON THE PLANS.
10. THE CONTRACTOR SHALL VERIFY THE LENGTH OF SIGN COLUMN SUPPORTS IN THE FIELD PRIOR TO FABRICATION.
11. SIGN ASSEMBLY LOCATIONS SHOWN ON THE PLANS WHICH ARE IN CONFLICT WITH LANDSCAPE, UTILITIES, ETC. MAY BE ADJUSTED AS DIRECTED BY THE PROJECT ENGINEER.
12. CAUTION SHOULD BE EXERCISED IN THE INSTALLATION OF POST MOUNTED ROADSIDE SIGNS IN ORDER TO PREVENT POSSIBLE DAMAGE TO BURIED UTILITIES.
13. OUTSIDE CORNERS OF SIGN FACES TO BE CUT CONCENTRIC WITH BORDER. BORDER SHALL BE PARALLEL TO THE EDGE OF SIGN.
14. THE PROJECT ENGINEER MAY REQUIRE THE CONTRACTOR TO FIELD-ADJUST THE LOCATION OF ANY SIGN TO ENSURE PROPER VISIBILITY. THE CLEARING AND TRIMMING OF ALL VEGETATION TO ALLOW CLEAR VISIBILITY OF SIGNS WILL BE THE RESPONSIBILITY OF THE CONTRACTOR. THIS CLEARING SHALL PERMIT UNOBSTRUCTED VIEWING OF THE SIGN FROM THE OUTSIDE LANE FOR A DISTANCE UP TO 1000 FEET IN ADVANCE OF THE SIGN. THE COST FOR CLEARING AND TRIMMING IS INCIDENTAL.
15. FINAL PAVEMENT MARKINGS SHALL BE THERMOPLASTIC.
16. FOR SIGN DETAILS, USE THE MANUAL ON "STANDARD HIGHWAY SIGNS AND MARKING BOOK", FEDERAL HIGHWAY ADMINISTRATION, 2004 ALONG WITH ANY APPROPRIATE INTERIM RELEASES.
17. WHERE A TRAFFIC SIGN IN CONFLICT WITH CONSTRUCTION IS REMOVED, THE CONTRACTOR SHALL FURNISH AND INSTALL A NEW TRAFFIC SIGN AND SHALL MAINTAIN THE TRAFFIC SIGN THROUGHOUT THE CONTRACT PERIOD.
18. ANY EXISTING SIGNS THAT ARE TO BE RELOCATED AND ARE DAMAGED BEYOND USE BY THE CONTRACTOR, AS DETERMINED BY THE PROJECT MANAGER, SHALL BE REPLACED BY THE CONTRACTOR AT THEIR EXPENSE.
19. ALL RRFB DEVICES SHALL BE INSTALLED IN ACCORDANCE WITH FDOT INDEX 654-001. ONLY RRFB DEVICES LISTED ON THE FDOT APPROVED PRODUCTS LIST WILL BE ACCEPTED. SIGN LAYOUT SHALL CONSIST OF A SINGLE SIGN CONFIGURATION WITH SOLAR PANELS ON EACH UNIT. THE RRFB'S ARE TO BE SYNCHRONIZED WITH THE CORRESPONDING ASSEMBLY AT EACH MIDBLOCK CROSSWALK.
20. THE CONTRACTOR IS RESPONSIBLE FOR RELOCATING PLANTERS SHOWN ON THE DRAWINGS. IN THE EVENT A PLANTER IS DAMAGED, IT SHALL BE THE CONTRACTOR'S RESPONSIBILITY TO REPLACE THE DAMAGED PLANTER WITH AN EQUAL REPLACEMENT.
21. LIGHTING FOR MIDBLOCK CROSSWALKS IS TO BE PROVIDED BY GULF POWER.
22. DETECTABLE WARNING SURFACES SHALL BE YELLOW IN COLOR.

REVISIONS				BLAKE R. FURBEE, P.E. P.E. LICENSE NUMBER 88505 GORTMOLLER ENGINEERING, INC. 708 THOMAS DRIVE PANAMA CITY BEACH, FL 32408 REGISTRY NO. 09505		CITY OF PANAMA CITY BEACH COMMUNITY REDEVELOPMENT AGENCY		<p style="text-align: center;">GENERAL NOTES</p>	SHEET NO.
DATE	DESCRIPTION	DATE	DESCRIPTION			ROAD NO.	COUNTY		PROJECT NUMBER
----	----				SR 30	BAY	21-007		



DEMOLITION PLAN



SIGNING & PAVEMENT MARKING PLAN

REVISIONS			
DATE	DESCRIPTION	DATE	DESCRIPTION
---	---	---	---

BLAKE R. FURBEE, P.E.
P.E. LICENSE NUMBER 88505
GÖRTEMÖLLER ENGINEERING, INC.
708 THOMAS DRIVE
PANAMA CITY BEACH, FL 32408
REGISTRY NO. 09505



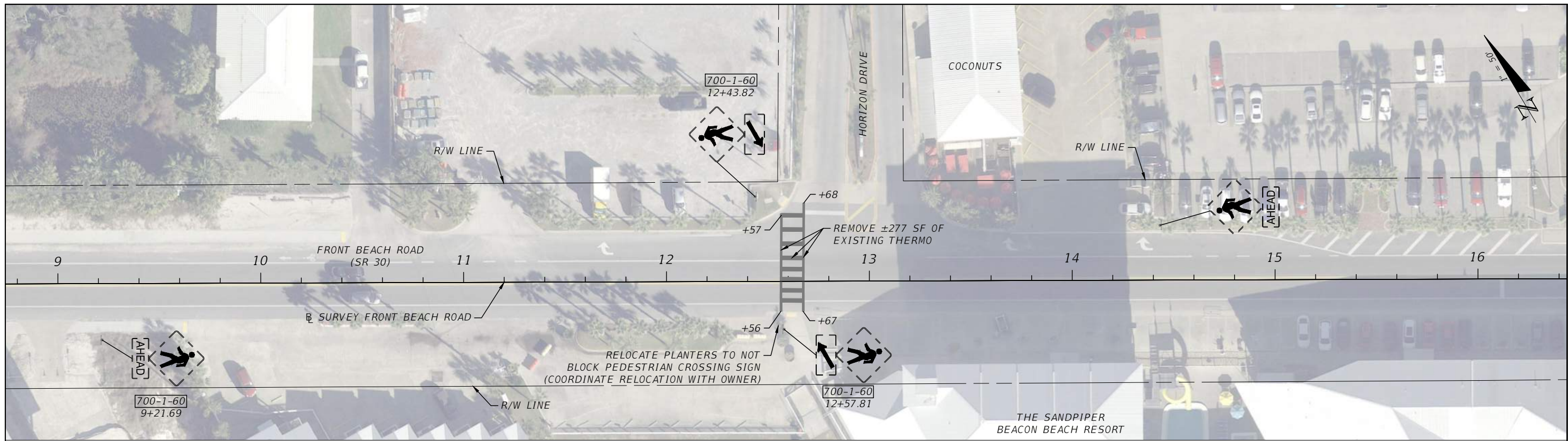
CITY OF PANAMA CITY BEACH
COMMUNITY REDEVELOPMENT AGENCY

ROAD NO.	COUNTY	PROJECT NUMBER
SR 30	BAY	21-007

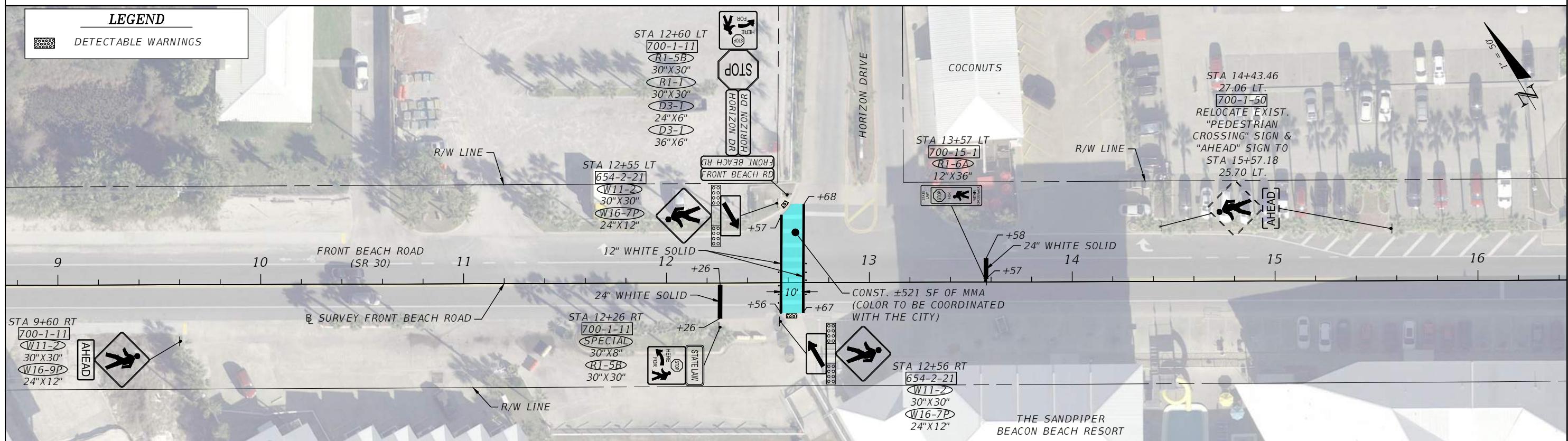
**SHALIMAR STREET
PEDESTRIAN CROSSING**

SHEET NO.
S-7

THE OFFICIAL RECORD OF THIS SHEET IS THE ELECTRONIC FILE DIGITALLY SIGNED AND SEALED UNDER RULE 61G15-23.004, F.A.C.



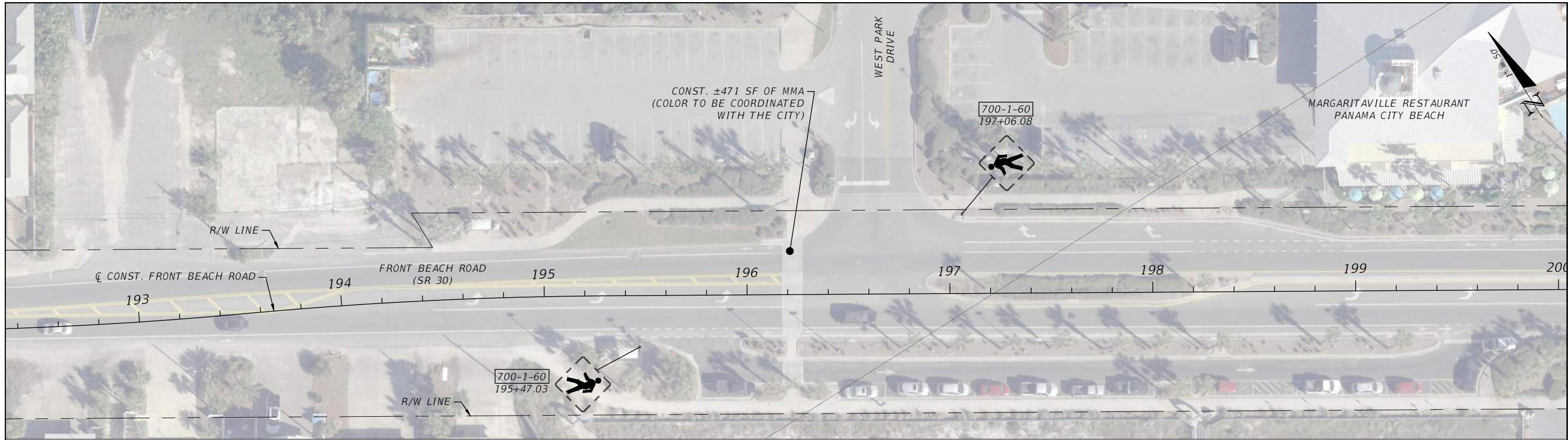
DEMOLITION PLAN



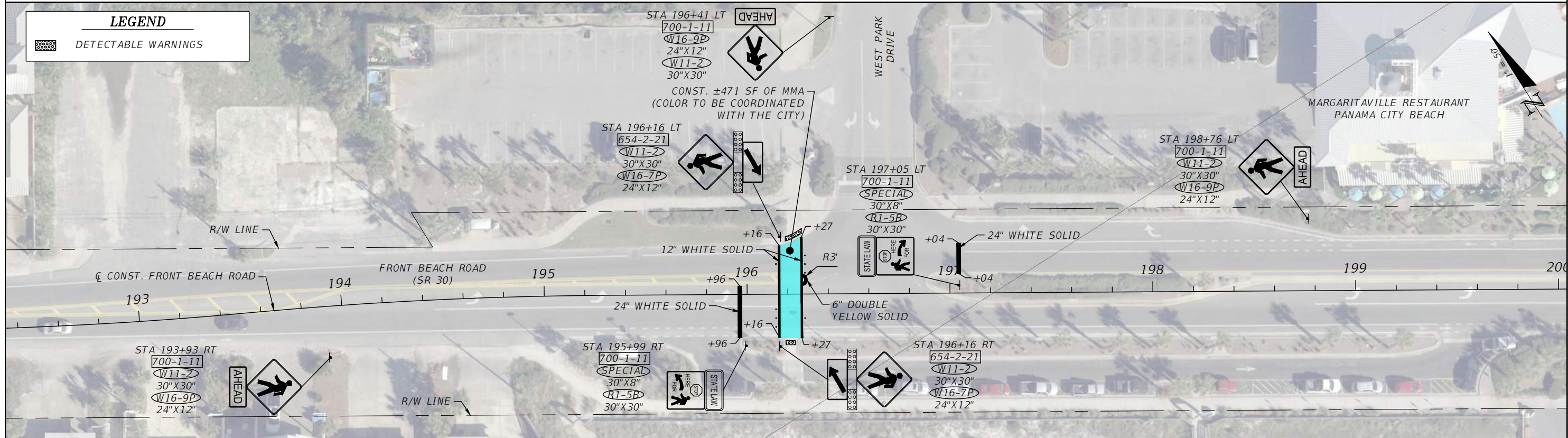
SIGNING & PAVEMENT MARKING PLAN

REVISIONS				BLAKE R. FURBEE, P.E. P.E. LICENSE NUMBER 88505 GORTMOLLER ENGINEERING, INC. 708 THOMAS DRIVE PANAMA CITY BEACH, FL 32408 REGISTRY NO. 09505	 CITY OF PANAMA CITY BEACH COMMUNITY REDEVELOPMENT AGENCY	HORIZON DRIVE PEDESTRIAN CROSSING		SHEET NO. S-8
DATE	DESCRIPTION	DATE	DESCRIPTION					
---	---	---	---	ROAD NO. SR 30	COUNTY BAY	PROJECT NUMBER 21-007		

THE OFFICIAL RECORD OF THIS SHEET IS THE ELECTRONIC FILE DIGITALLY SIGNED AND SEALED UNDER RULE 61G15-23.004, F.A.C.



DEMOLITION PLAN



SIGNING & PAVEMENT MARKING PLAN

REVISIONS			
DATE	DESCRIPTION	DATE	DESCRIPTION
----	----	----	----

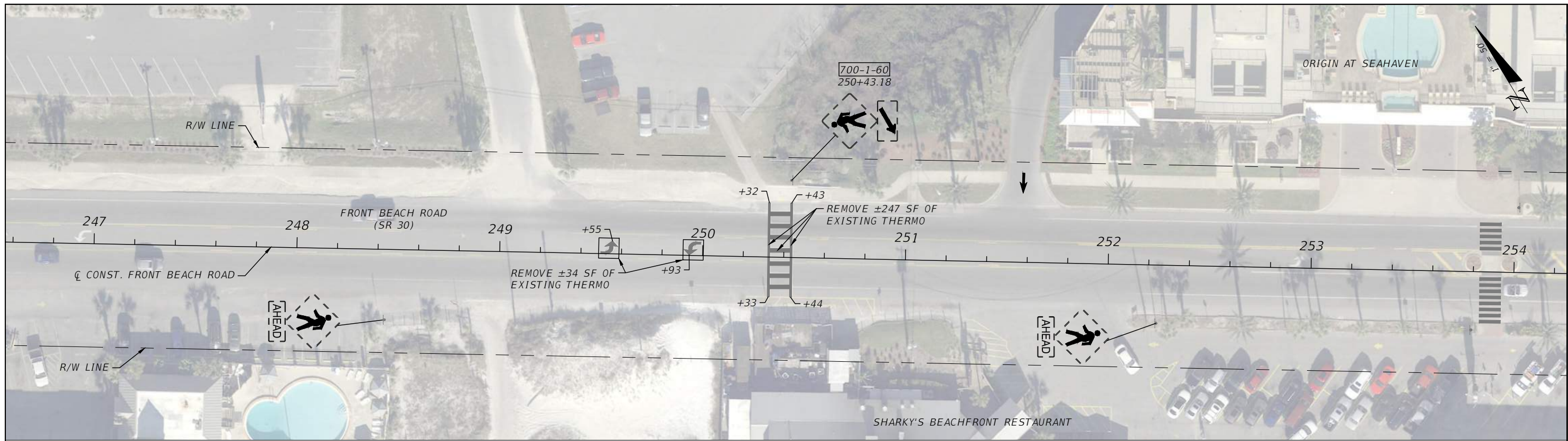
BLAKE R. FURBEE, P.E.
P.E. LICENSE NUMBER 88505
GORTMOLLER ENGINEERING, INC.
708 THOMAS DRIVE
PANAMA CITY BEACH, FL 32408
REGISTRY NO. 09505

	CITY OF PANAMA CITY BEACH COMMUNITY REDEVELOPMENT AGENCY	
	ROAD NO. SR 30	COUNTY BAY
PROJECT NUMBER 21-007		

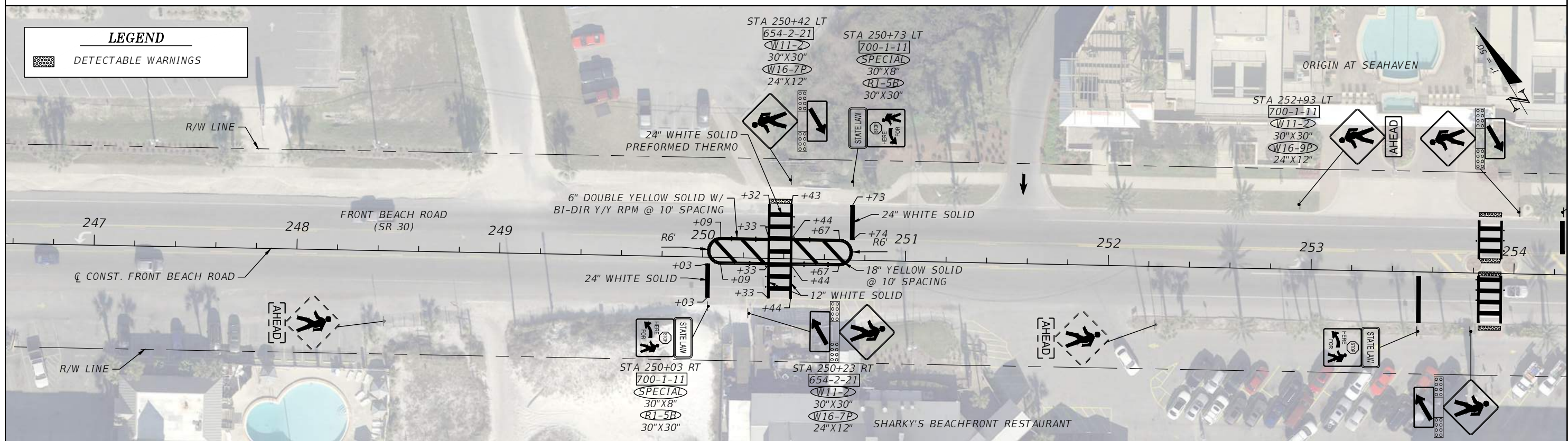
**WEST PIER PARK
PEDESTRIAN CROSSING**

SHEET NO.
S-9

THE OFFICIAL RECORD OF THIS SHEET IS THE ELECTRONIC FILE DIGITALLY SIGNED AND SEALED UNDER RULE 61G15-23.004, F.A.C.



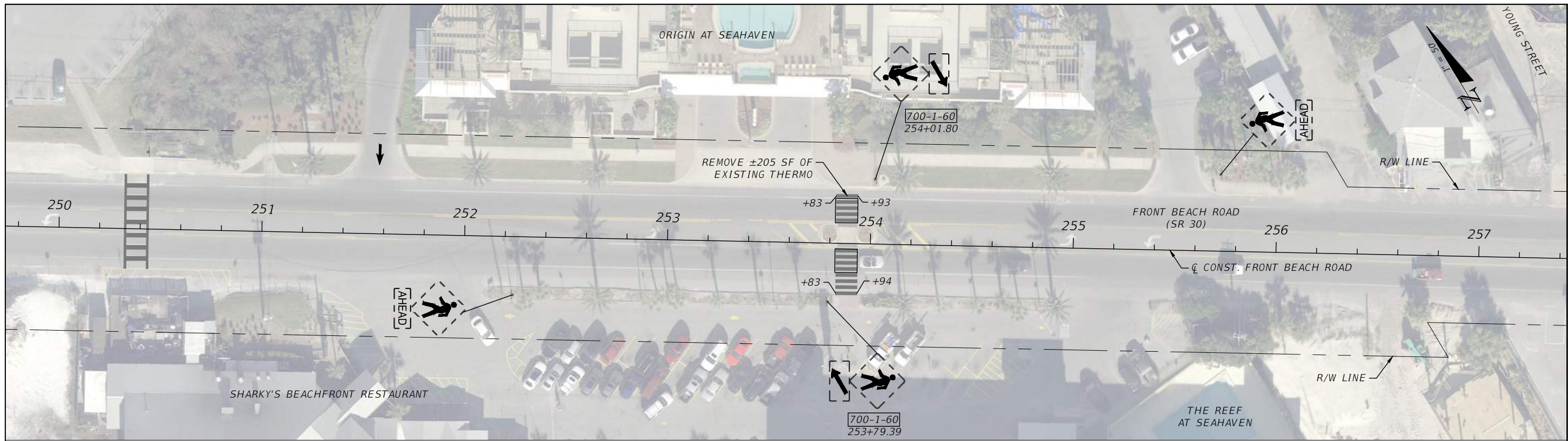
DEMOLITION PLAN



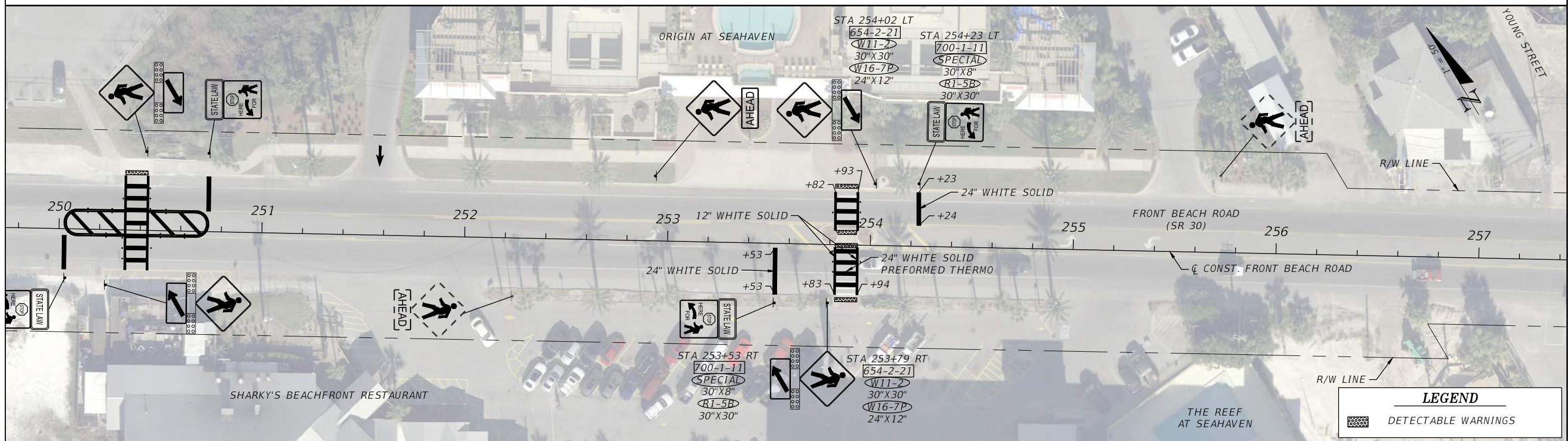
SIGNING & PAVEMENT MARKING PLAN

REVISIONS		REVISIONS		BLAKE R. FURBEE, P.E. P.E. LICENSE NUMBER 88505 GORTEMOLLER ENGINEERING, INC. 708 THOMAS DRIVE PANAMA CITY BEACH, FL 32408 REGISTRY NO. 09505	 CITY OF PANAMA CITY BEACH COMMUNITY REDEVELOPMENT AGENCY	SHARKY'S BEACHFRONT RESTAURANT PEDESTRIAN CROSSING		SHEET NO. S-10
DATE	DESCRIPTION	DATE	DESCRIPTION					
---	---	---	---		SR 30	BAY	21-007	

THE OFFICIAL RECORD OF THIS SHEET IS THE ELECTRONIC FILE DIGITALLY SIGNED AND SEALED UNDER RULE 61G15-23.004, F.A.C.



DEMOLITION PLAN



SIGNING & PAVEMENT MARKING PLAN

REVISIONS			
DATE	DESCRIPTION	DATE	DESCRIPTION
---	---	---	---

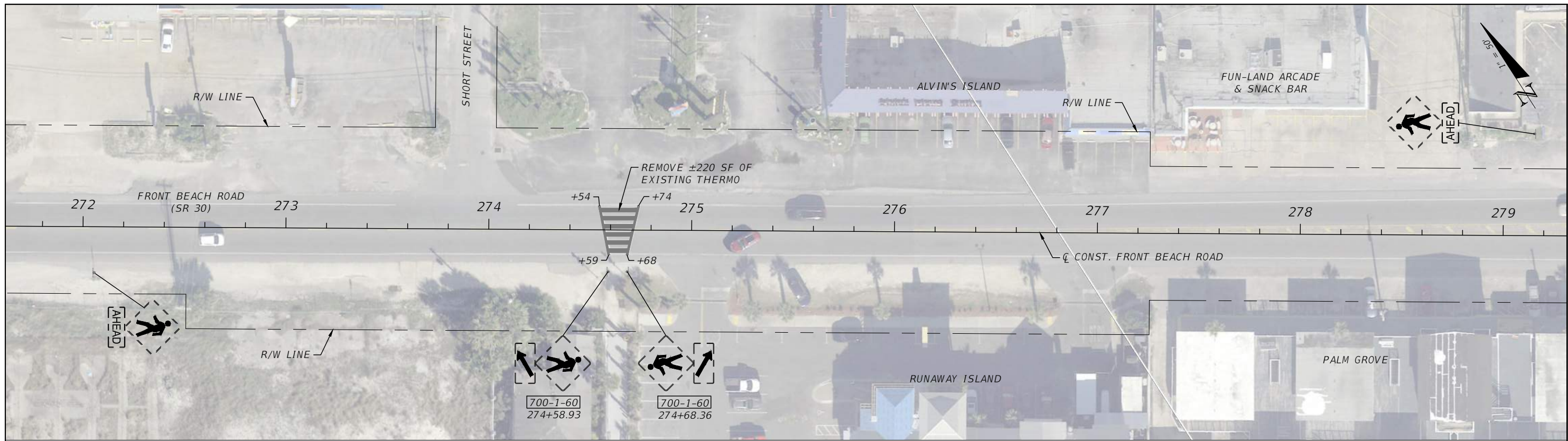
BLAKE R. FURBEE, P.E.
P.E. LICENSE NUMBER 88505
GORTMOLLER ENGINEERING, INC.
708 THOMAS DRIVE
PANAMA CITY BEACH, FL 32408
REGISTRY NO. 09505

	CITY OF PANAMA CITY BEACH COMMUNITY REDEVELOPMENT AGENCY	
	ROAD NO. SR 30	COUNTY BAY

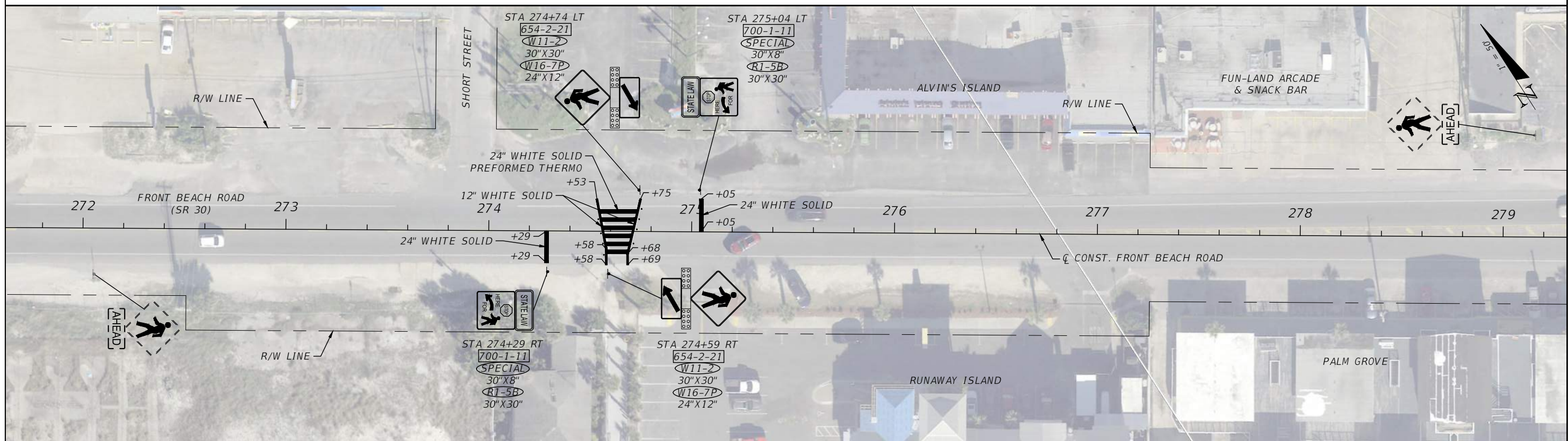
**ORIGIN AT SEAHAVEN
PEDESTRIAN CROSSING**

SHEET NO.
S-11

THE OFFICIAL RECORD OF THIS SHEET IS THE ELECTRONIC FILE DIGITALLY SIGNED AND SEALED UNDER RULE 61G15-23.004, F.A.C.



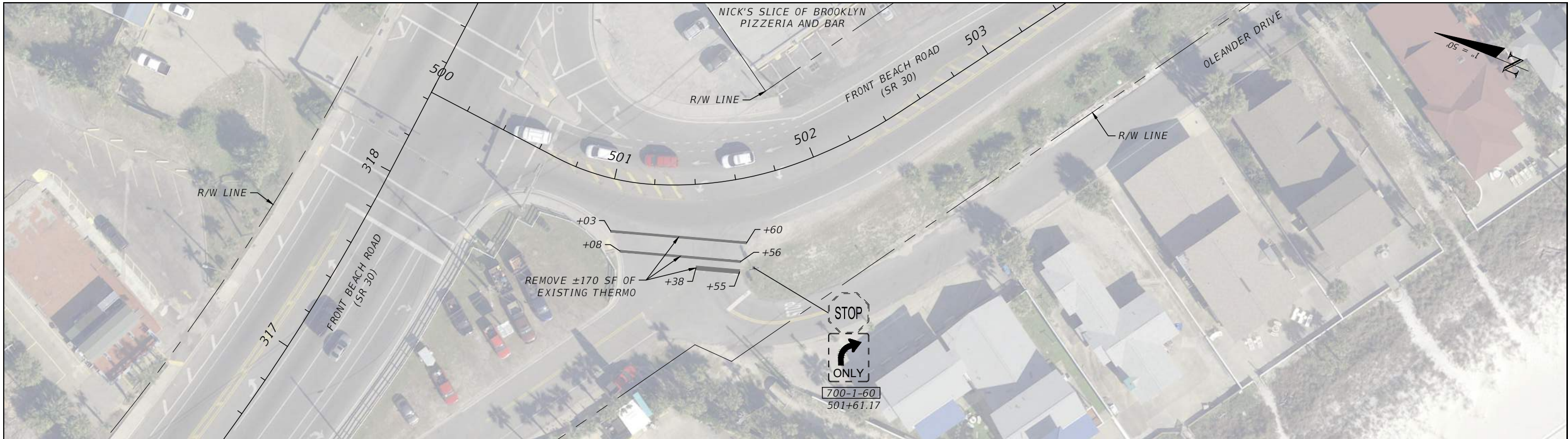
DEMOLITION PLAN



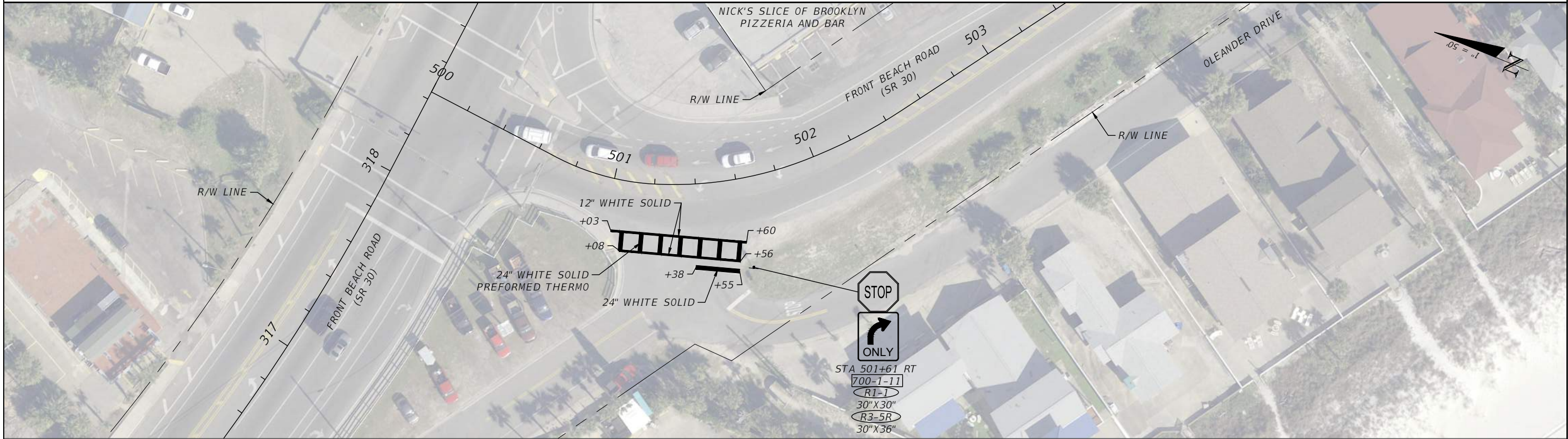
SIGNING & PAVEMENT MARKING PLAN

REVISIONS				BLAKE R. FURBEE, P.E. P.E. LICENSE NUMBER 88505 GORTEMOLLER ENGINEERING, INC. 708 THOMAS DRIVE PANAMA CITY BEACH, FL 32408 REGISTRY NO. 09505	 CITY OF PANAMA CITY BEACH COMMUNITY REDEVELOPMENT AGENCY	RUNAWAY ISLAND PEDESTRIAN CROSSING		SHEET NO. 5-12
DATE	DESCRIPTION	DATE	DESCRIPTION					
---	---	---	---	ROAD NO. SR 30	COUNTY BAY	PROJECT NUMBER 21-007		

THE OFFICIAL RECORD OF THIS SHEET IS THE ELECTRONIC FILE DIGITALLY SIGNED AND SEALED UNDER RULE 61G15-23.004, F.A.C.



DEMOLITION PLAN



SIGNING & PAVEMENT MARKING PLAN

REVISIONS			
DATE	DESCRIPTION	DATE	DESCRIPTION
---	---	---	---

BLAKE R. FURBEE, P.E.
P.E. LICENSE NUMBER 88505
GORTMOLLER ENGINEERING, INC.
708 THOMAS DRIVE
PANAMA CITY BEACH, FL 32408
REGISTRY NO. 09505



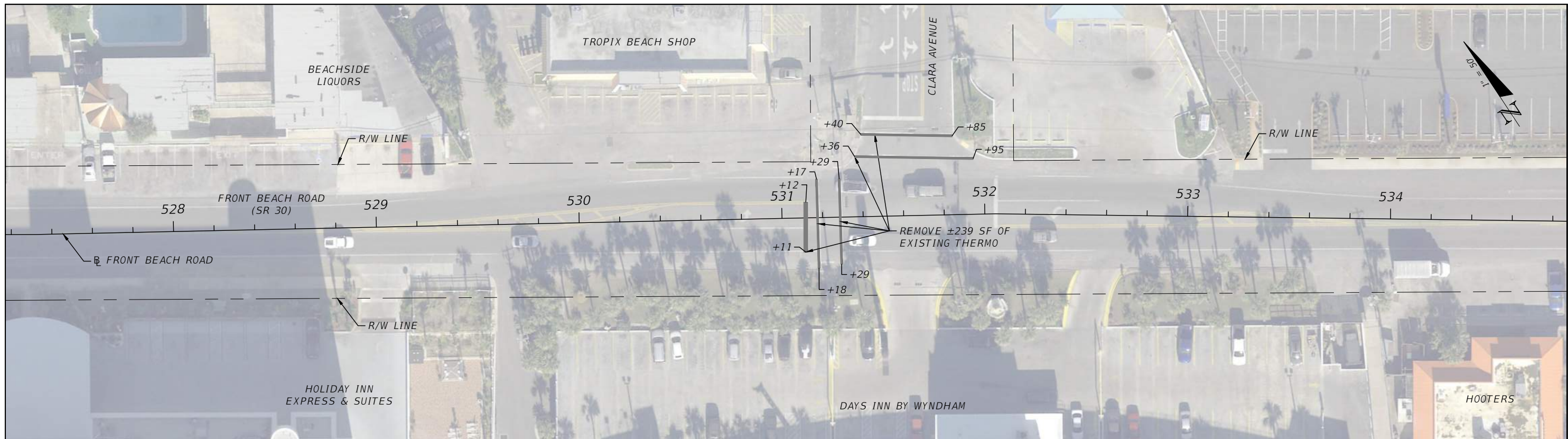
CITY OF PANAMA CITY BEACH
COMMUNITY REDEVELOPMENT AGENCY

ROAD NO.	COUNTY	PROJECT NUMBER
SR 30	BAY	21-007

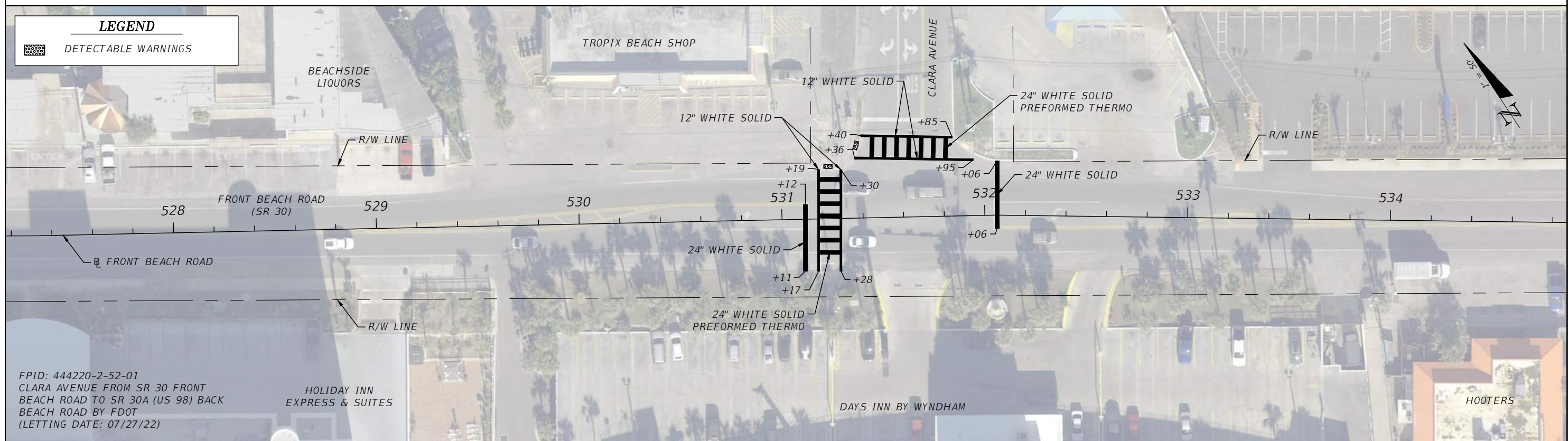
**CASA LOMA
PEDESTRIAN CROSSING**

SHEET NO.
5-13

THE OFFICIAL RECORD OF THIS SHEET IS THE ELECTRONIC FILE DIGITALLY SIGNED AND SEALED UNDER RULE 61G15-23.004, F.A.C.



DEMOLITION PLAN

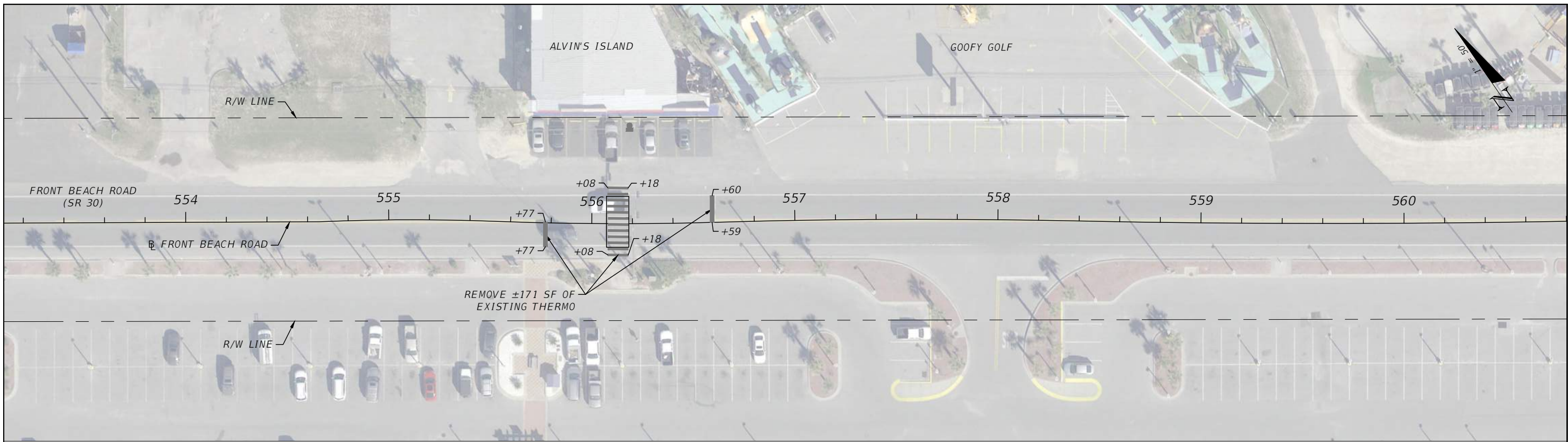


LEGEND
 DETECTABLE WARNINGS

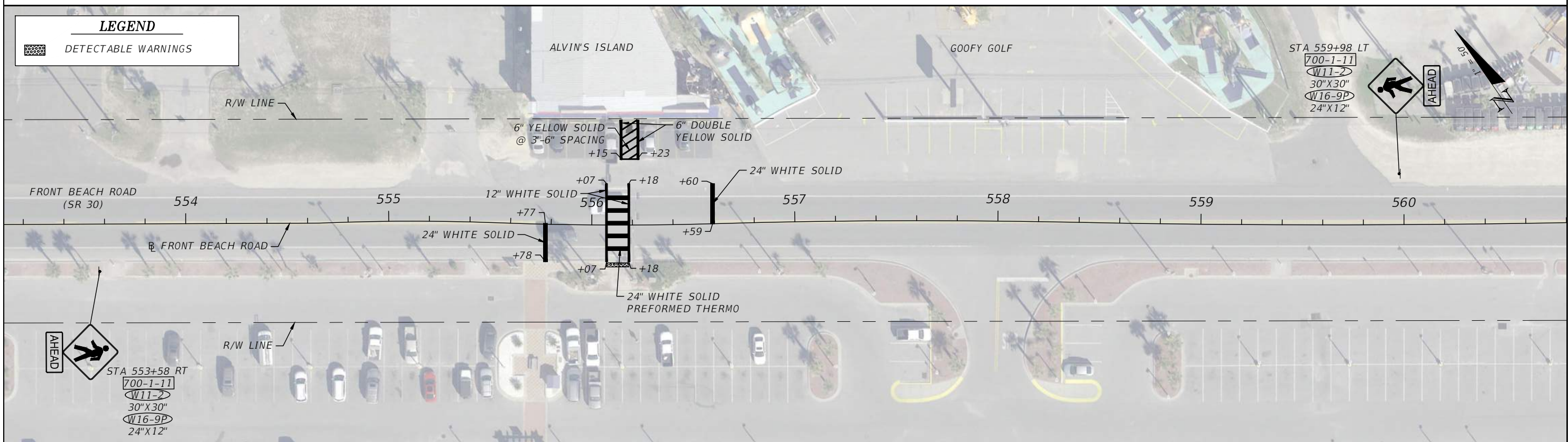
FPID: 444220-2-52-01
 CLARA AVENUE FROM SR 30 FRONT
 BEACH ROAD TO SR 30A (US 98) BACK
 BEACH ROAD BY FDOT
 (LETTING DATE: 07/27/22)

SIGNING & PAVEMENT MARKING PLAN

REVISIONS				BLAKE R. FURBEE, P.E. P.E. LICENSE NUMBER 88505 GORTEMOLLER ENGINEERING, INC. 708 THOMAS DRIVE PANAMA CITY BEACH, FL 32408 REGISTRY NO. 09505		CITY OF PANAMA CITY BEACH COMMUNITY REDEVELOPMENT AGENCY		DAYS INN & CLARA AVENUE PEDESTRIAN CROSSING	SHEET NO.
DATE	DESCRIPTION	DATE	DESCRIPTION			ROAD NO.	COUNTY		PROJECT NUMBER
---	---	---	---		SR 30	BAY	21-007		




DEMOLITION PLAN



SIGNING & PAVEMENT MARKING PLAN

REVISIONS			
DATE	DESCRIPTION	DATE	DESCRIPTION
---	---	---	---

BLAKE R. FURBEE, P.E.
 P.E. LICENSE NUMBER 88505
 GORTEMOLLER ENGINEERING, INC.
 708 THOMAS DRIVE
 PANAMA CITY BEACH, FL 32408
 REGISTRY NO. 09505



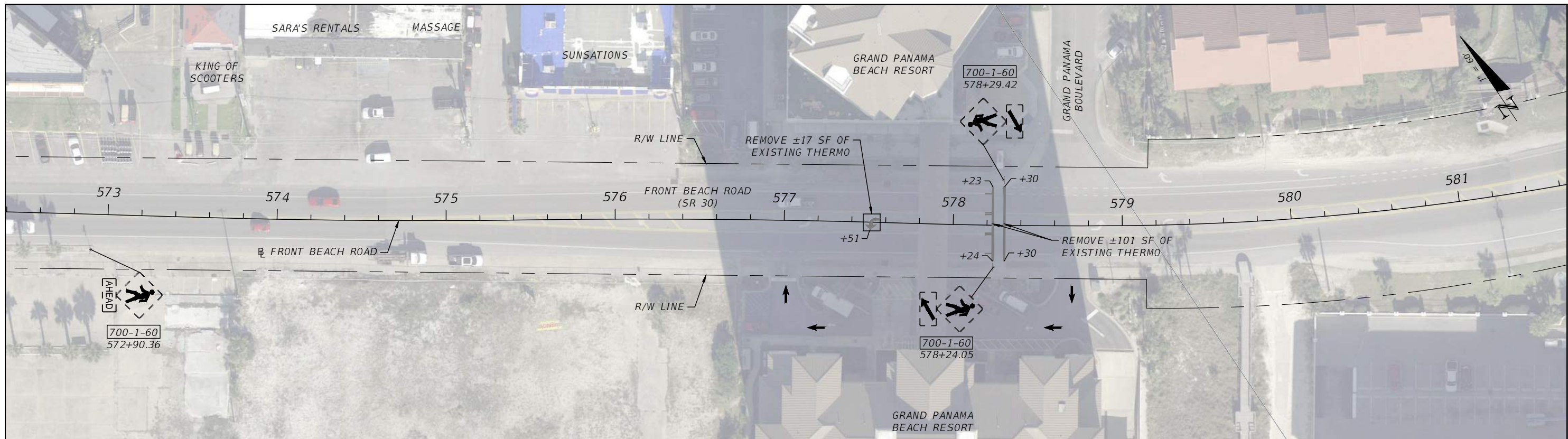
CITY OF PANAMA CITY BEACH
 COMMUNITY REDEVELOPMENT AGENCY

ROAD NO.	COUNTY	PROJECT NUMBER
SR 30	BAY	21-007

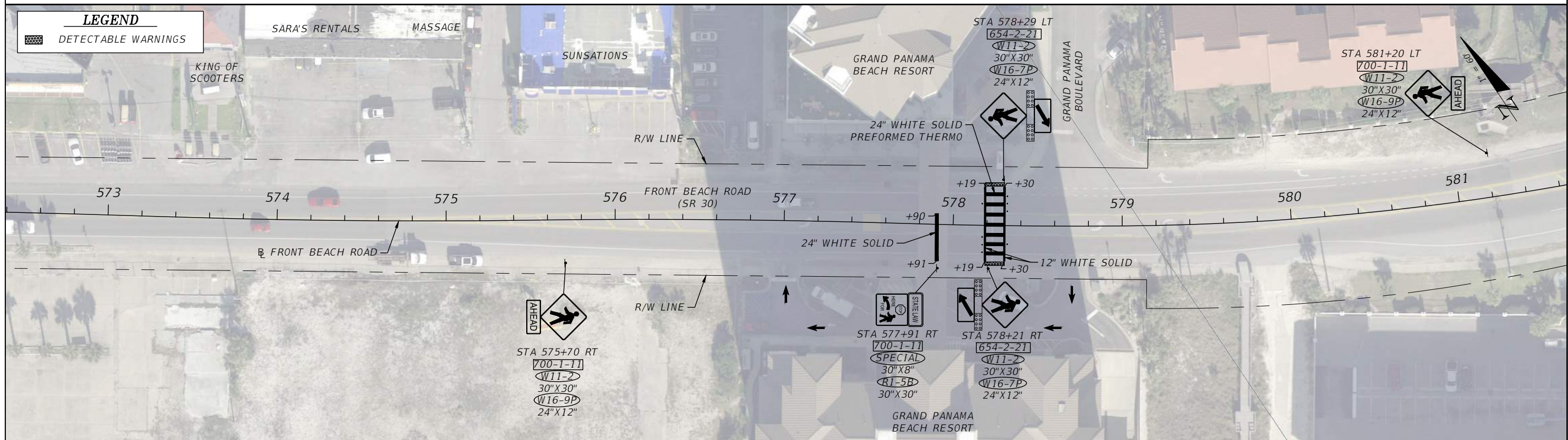
**COUNTY PIER
 PEDESTRIAN CROSSING**

SHEET NO.
 S-15

THE OFFICIAL RECORD OF THIS SHEET IS THE ELECTRONIC FILE DIGITALLY SIGNED AND SEALED UNDER RULE 61G15-23.004, F.A.C.



DEMOLITION PLAN



SIGNING & PAVEMENT MARKING PLAN

REVISIONS			
DATE	DESCRIPTION	DATE	DESCRIPTION
---	---	---	---

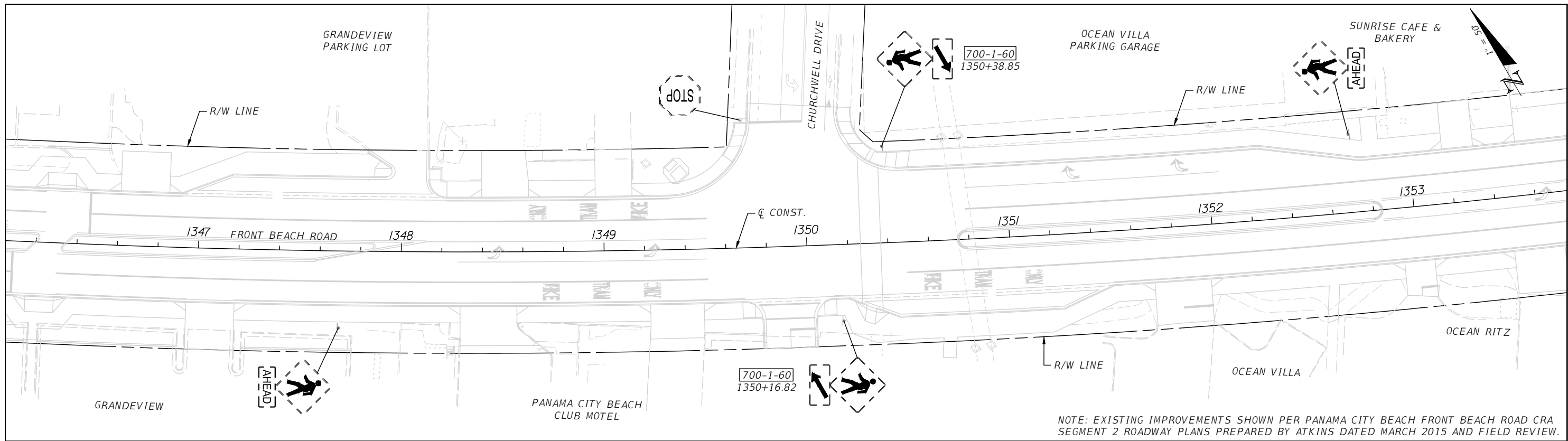
BLAKE R. FURBEE, P.E.
 P.E. LICENSE NUMBER 88505
 GORTEMOLLER ENGINEERING, INC.
 708 THOMAS DRIVE
 PANAMA CITY BEACH, FL 32408
 REGISTRY NO. 09505

	CITY OF PANAMA CITY BEACH COMMUNITY REDEVELOPMENT AGENCY	
	ROAD NO. SR 30	COUNTY BAY
	PROJECT NUMBER 21-007	

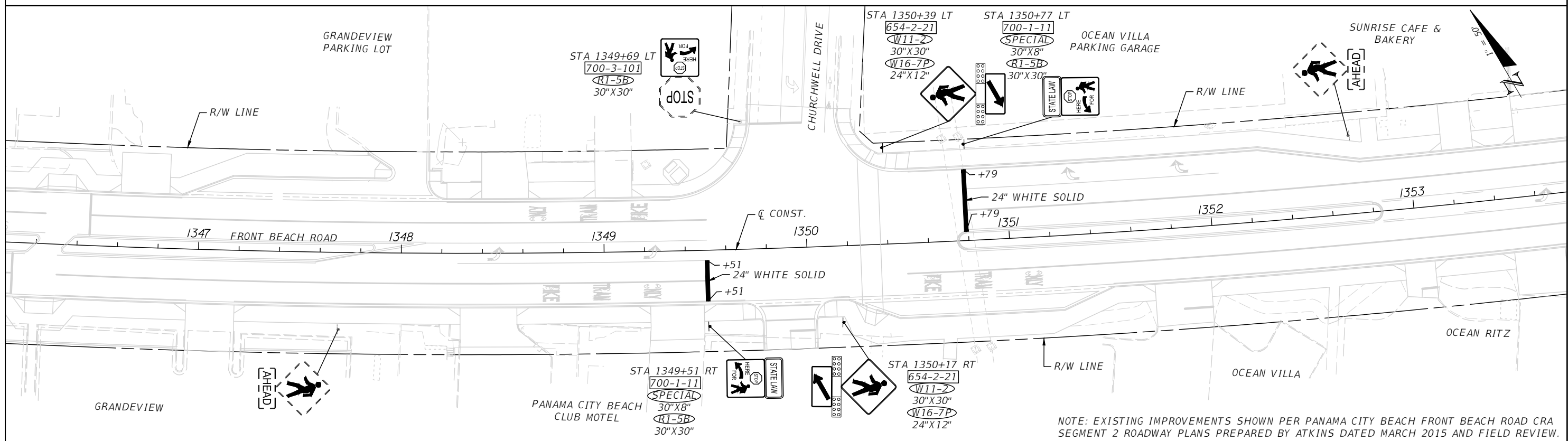
**GRAND PANAMA
 PEDESTRIAN CROSSING**

SHEET NO.
 5-16

THE OFFICIAL RECORD OF THIS SHEET IS THE ELECTRONIC FILE DIGITALLY SIGNED AND SEALED UNDER RULE 61G15-23.004, F.A.C.




DEMOLITION PLAN



SIGNING & PAVEMENT MARKING PLAN

REVISIONS			
DATE	DESCRIPTION	DATE	DESCRIPTION
---	---	---	---

BLAKE R. FURBEE, P.E.
P.E. LICENSE NUMBER 88505
GORTMOLLER ENGINEERING, INC.
708 THOMAS DRIVE
PANAMA CITY BEACH, FL 32408
REGISTRY NO. 09505

 CITY OF PANAMA CITY BEACH COMMUNITY REDEVELOPMENT AGENCY		
ROAD NO.	COUNTY	PROJECT NUMBER
SR 30	BAY	21-007

**CHURCHWELL DRIVE
PEDESTRIAN CROSSING**

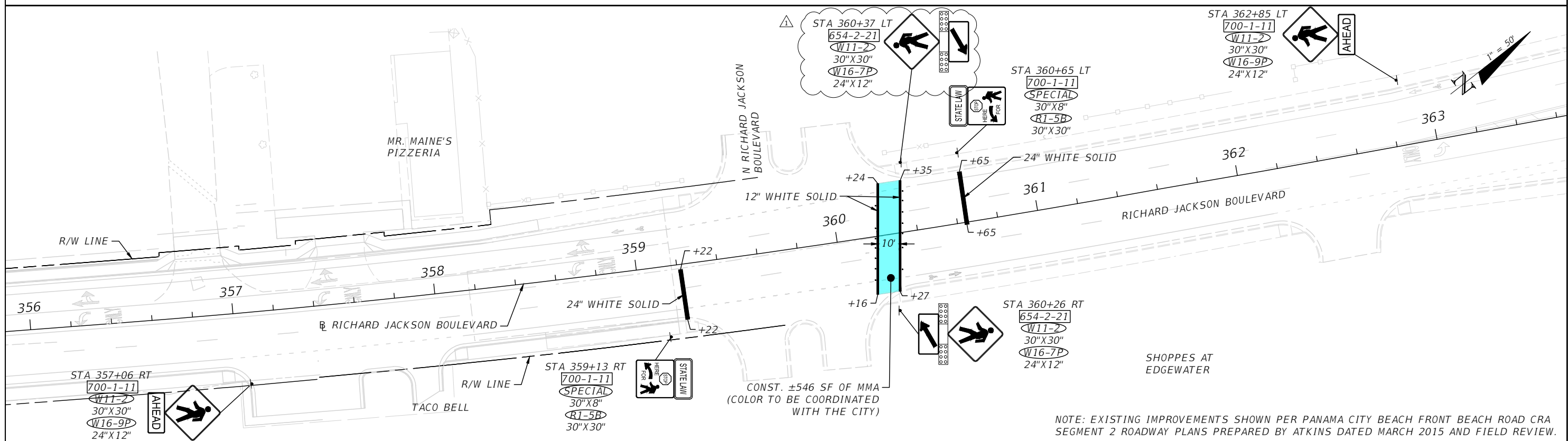
SHEET NO.
S-17

THE OFFICIAL RECORD OF THIS SHEET IS THE ELECTRONIC FILE DIGITALLY SIGNED AND SEALED UNDER RULE 61G15-23.004, F.A.C.




NOTE: THE WORK SHOWN IN THESE PLANS ARE BASED ON FIELD REVIEW AND FDOT 2013 IMAGERY.

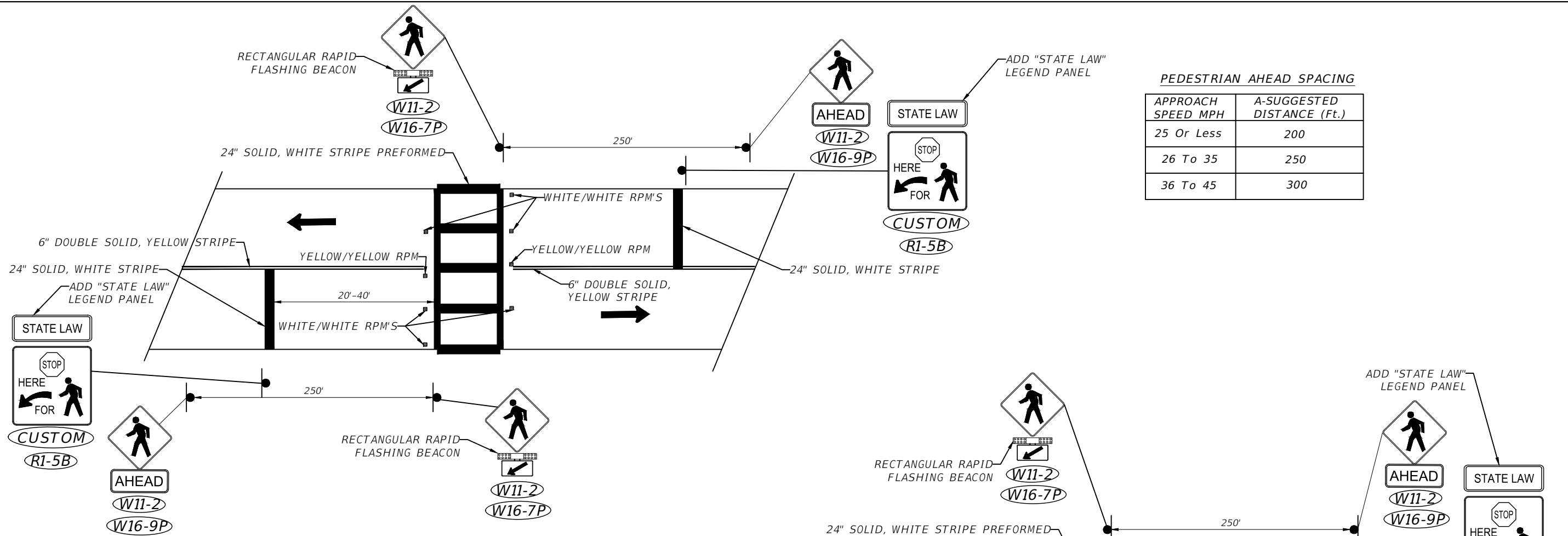
DEMOLITION PLAN



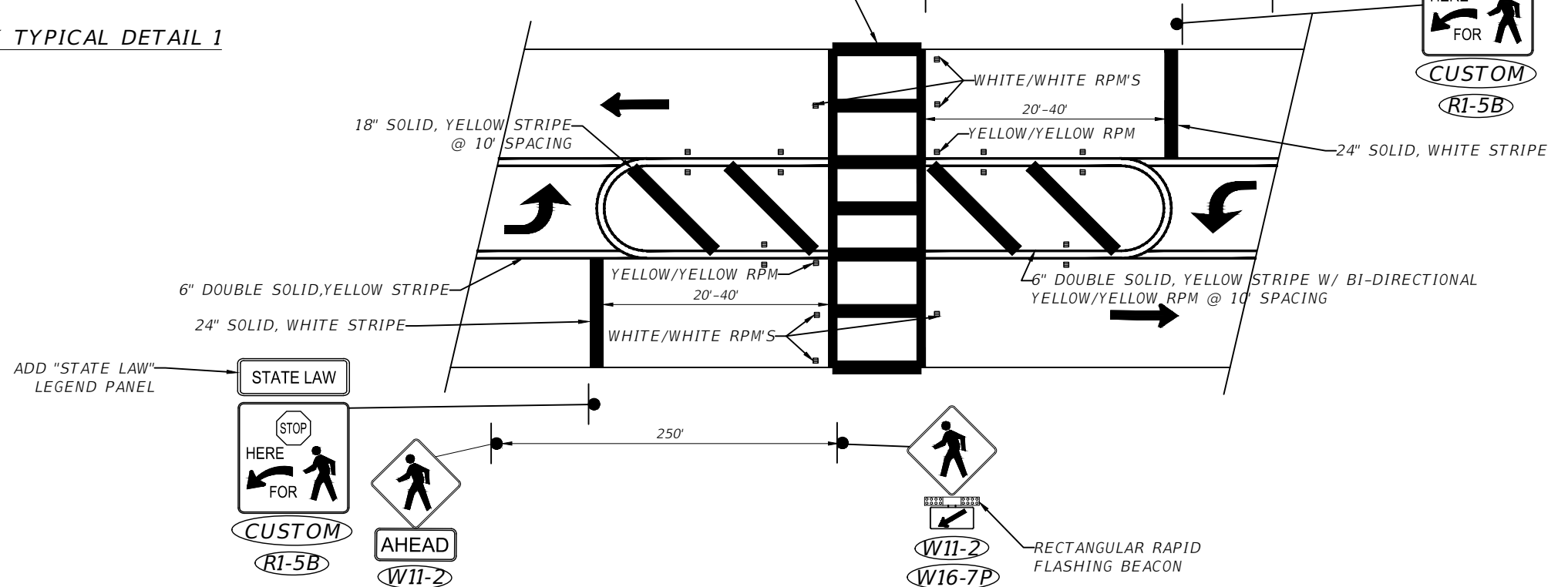
NOTE: EXISTING IMPROVEMENTS SHOWN PER PANAMA CITY BEACH FRONT BEACH ROAD CRA SEGMENT 2 ROADWAY PLANS PREPARED BY ATKINS DATED MARCH 2015 AND FIELD REVIEW.

SIGNING & PAVEMENT MARKING PLAN

REVISIONS		REVISIONS		BLAKE R. FURBEE, P.E. P.E. LICENSE NUMBER 88505 GORTEMOLLER ENGINEERING, INC. 708 THOMAS DRIVE PANAMA CITY BEACH, FL 32408 REGISTRY NO. 09505	 CITY OF PANAMA CITY BEACH COMMUNITY REDEVELOPMENT AGENCY	EDGEWATER BEACH RESORT PEDESTRIAN CROSSING		SHEET NO. 5-18
DATE	DESCRIPTION	DATE	DESCRIPTION					
08/20/21	▲ SIGNAGE UPDATE				SR 30	BAY	21-007	




MIDBLOCK CROSSWALK TYPICAL DETAIL 1



MIDBLOCK CROSSWALK TYPICAL DETAIL 2

REVISIONS			
DATE	DESCRIPTION	DATE	DESCRIPTION
---	---	---	---

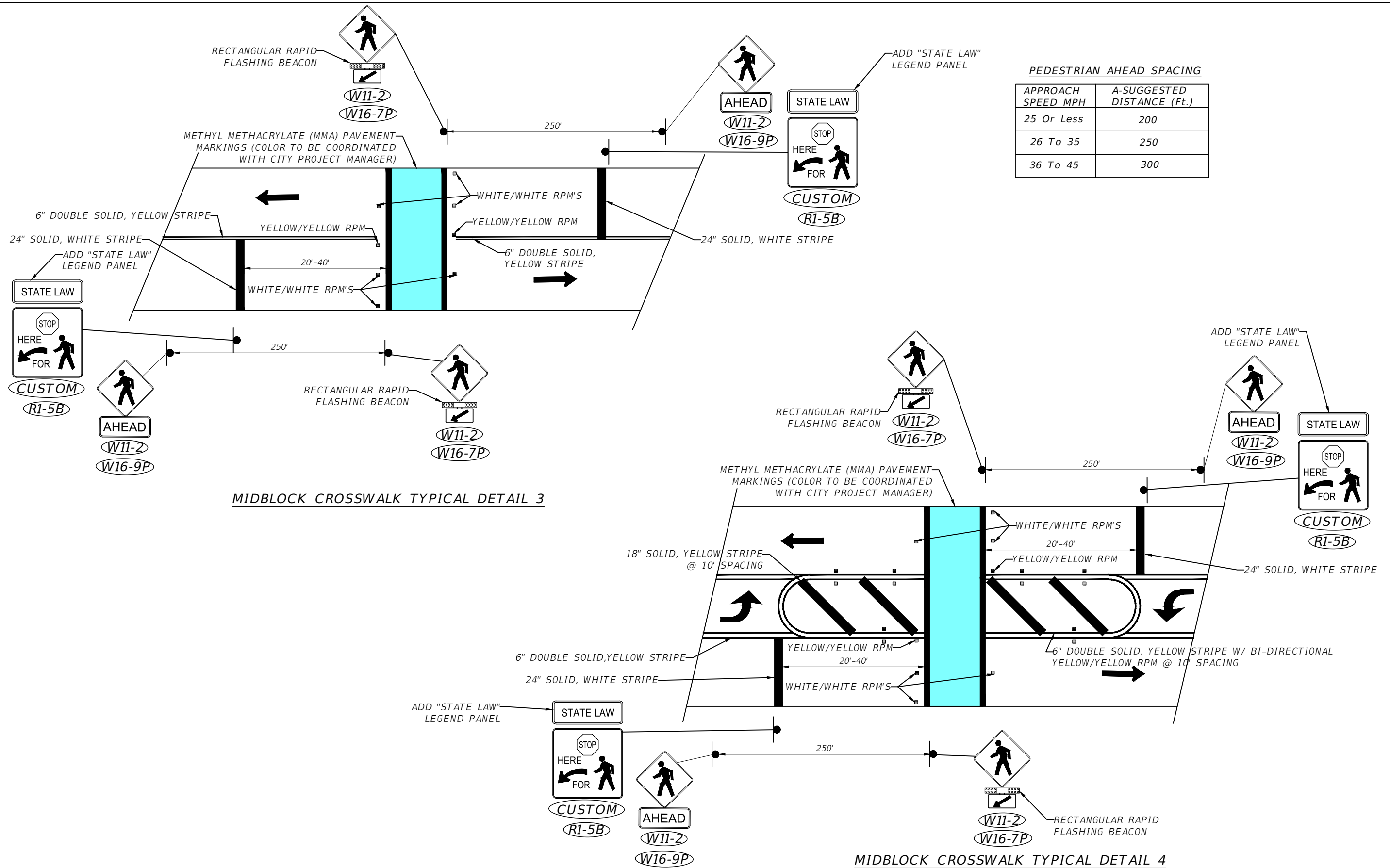
BLAKE R. FURBEE, P.E.
 P.E. LICENSE NUMBER 88505
 GORTEMOLLER ENGINEERING, INC.
 708 THOMAS DRIVE
 PANAMA CITY BEACH, FL 32408
 REGISTRY NO. 09505

 CITY OF PANAMA CITY BEACH COMMUNITY REDEVELOPMENT AGENCY		
ROAD NO.	COUNTY	PROJECT NUMBER
SR 30	BAY	21-007

SPECIAL DETAILS

SHEET NO.
 5-19


THE OFFICIAL RECORD OF THIS SHEET IS THE ELECTRONIC FILE DIGITALLY SIGNED AND SEALED UNDER RULE 61G15-23.004, F.A.C.



THE OFFICIAL RECORD OF THIS SHEET IS THE ELECTRONIC FILE DIGITALLY SIGNED AND SEALED UNDER RULE 61G15-23.004, F.A.C.

REVISIONS			
DATE	DESCRIPTION	DATE	DESCRIPTION
---	---	---	---

BLAKE R. FURBEE, P.E.
 P.E. LICENSE NUMBER 88505
 GORTEMOLLER ENGINEERING, INC.
 708 THOMAS DRIVE
 PANAMA CITY BEACH, FL 32408
 REGISTRY NO. 09505

 CITY OF PANAMA CITY BEACH COMMUNITY REDEVELOPMENT AGENCY		
ROAD NO.	COUNTY	PROJECT NUMBER
SR 30	BAY	21-007

SPECIAL DETAILS

SHEET NO.
 S-20

TEMPORARY TRAFFIC CONTROL GENERAL NOTES:

1. TRAFFIC CONTROLS SHALL BE IN ACCORDANCE WITH THE LATEST EDITIONS OF FDOT STANDARD PLANS INDEX NOS. 102-600 THRU 102-670, THE STANDARD SPECIFICATIONS FOR ROAD AND BRIDGE CONSTRUCTION, AND THE MANUAL FOR UNIFORM TRAFFIC CONTROL DEVICES (M.U.T.C.D.).
2. ALL LANES MUST BE OPEN TO NORMAL TRAFFIC WITHIN 12 HOURS OF AN EVACUATION NOTICE FOR A HURRICANE OR ANY OTHER EMERGENCY EVENT AND SHALL REMAIN OPEN FOR THE DURATION OF THE EVENT AS DIRECTED BY THE ENGINEER.
3. REGULATORY SPEED FOR ALL ROADWAYS DURING CONSTRUCTION SHALL BE MAINTAINED AT CURRENT POSTED SPEEDS AS NOTED BELOW.

<u>FACILITY NAME</u>	<u>REGULATORY SPEED</u>
FRONT BEACH ROAD (SR 30)	35 MPH
RICHARD JACKSON BOULEVARD	35 MPH

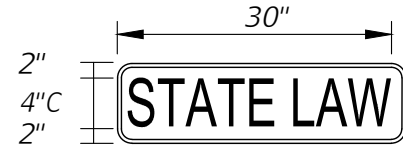
4. TRAFFIC CONTROL DEVICES REQUIRED BY THE MUTCD SHALL BE PROVIDED AS CONDITIONS WARRANT. COORDINATION OF TRAFFIC CONTROL DEVICES BETWEEN SUCCESSIVE WORK ZONE LOCATIONS OR ADJACENT CONTRACTORS SHALL BE THE RESPONSIBILITY OF THE CONTRACTOR WITH APPROVAL OF THE PROJECT ADMINISTRATOR.
5. THE CONTRACTOR SHALL NOTIFY CITY OF PANAMA CITY BEACH PUBLIC WORKS DIRECTOR, LOCAL LAW ENFORCEMENT AGENCIES, FIRE STATIONS, AND THE PUBLIC THROUGH MEDIA OUTLETS 48 HOURS IN ADVANCE OF LANE CLOSURES.
6. LANE CLOSURES ARE PROHIBITED FROM 6:00 A.M. TO 8:00 P.M., MONDAY THROUGH THURSDAY.
7. LANE CLOSURES ARE PROHIBITED DURING WEEKENDS FROM 6:00 A.M. FRIDAY TO 8:00 P.M. SUNDAY.
8. IF WORK IS REQUIRED AFTER SUNSET, ALL ELEMENTS OF THE NIGHT REQUIREMENTS FOR TRAFFIC CONTROL THROUGH WORK ZONES AS SPECIFIED IN THE FDOT STANDARD PLANS SHALL BE IN PLACE PRIOR TO BEGINNING WORK.
9. SPECIAL EVENT DAYS FOR THIS PROJECT INCLUDE:
 - a. THUNDER BEACH SPRING RALLY - APRIL-MAY (TBD)
 - b. JEEP BEACH JAM - MAY (TBD)
 - c. USFA WORLD SERIES SOFTBALL - JULY (TBD)
 - d. PEPSI GULF COAST JAM - SEPTEMBER (TBD)

MAINTENANCE OF TRAFFIC FOR THE GENERAL WORK EFFORTS
 ENUMERATED BELOW SHALL BE COMPLETED USING THE REFERENCED
 STANDARD PLANS:

SIGNING, PAVEMENT MARKINGS, RPMs. (STANDARD PLANS 102-600,
 102-603, 102-604, 102-613, 102-615, 102-628)

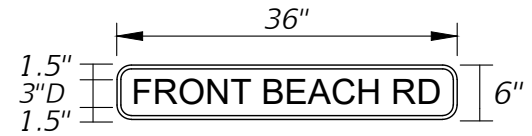
REVISIONS				BLAKE R. FURBEE, P.E. P.E. LICENSE NUMBER 88505 GORTMOLLER ENGINEERING, INC. 708 THOMAS DRIVE PANAMA CITY BEACH, FL 32408 REGISTRY NO. 09505		CITY OF PANAMA CITY BEACH COMMUNITY REDEVELOPMENT AGENCY		TEMPORARY TRAFFIC CONTROL NOTES	SHEET NO.
DATE	DESCRIPTION	DATE	DESCRIPTION			ROAD NO.	COUNTY		PROJECT NUMBER
----	----			SR 30	BAY	21-007			

SIGN NAME	Special	QTY 14	SIGN NO.	STATION(S)
PANEL		BORDER		12+26 RT
WIDTH	30"	WIDTH	0.625"	195+99 RT
HEIGHT	8"	RADII	1.50"	197+05 LT
LEGEND	Black	COLOR	Black	250+03 RT
COLOR	Fluorescent Yellow-Green			250+73 LT
				253+53 RT
				254+23 LT
				274+29 RT
				275+04 LT
				577+91 RT
				1349+51 RT
				1350+77 LT
				359+13 RT
				360+65 LT



NO. OF LIGHT FIXTURES ___ FIXTURE SPACING ___ PHOTOMETRIC CURVE ___ WATT ___ VOLTAGE ___

SIGN NAME	D3-1	QTY 2	SIGN NO.	STATION(S)
PANEL		BORDER		12+60 LT
WIDTH	36"	WIDTH	0.5"	12+60 LT
HEIGHT	6"	RADII	1.5"	
LEGEND	White	COLOR	White	
COLOR	Green			
SYMBOL(S)	ANGLE	X	Y	WID
				HT
SIGN NO.	NO. OF POSTS	EDGE OF LANE CLEARANCE	COLUMN SIZE	AVERAGE LENGTH

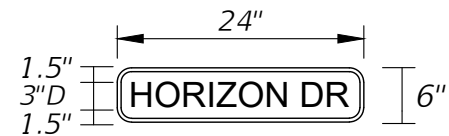


NO. OF LIGHT FIXTURES ___ FIXTURE SPACING ___ PHOTOMETRIC CURVE ___ WATT ___ VOLTAGE ___

COPY	S	T	A	T	E	L	A	W											
SPACE	2.776	2.481	2.281	2.801	2.281	2.481	4.000	2.161	2.801	3.162	2.776								
COPY																			
SPACE																			
COPY																			
SPACE																			
COPY																			
SPACE																			
COPY																			
SPACE																			
COPY																			
SPACE																			

COPY	F	R	O	N	T	B	E	A	C	H	R	D							
SPACE	2.906	1.621	2.191	2.311	2.341	1.621	3.000	1.861	2.041	2.101	2.221	2.011	3.000	1.861	2.011	2.906			
COPY																			
SPACE																			
COPY																			
SPACE																			
COPY																			
SPACE																			
COPY																			
SPACE																			
COPY																			
SPACE																			

SIGN NAME	D3-1	QTY 2	SIGN NO.	STATION(S)
PANEL		BORDER		12+60 LT
WIDTH	24"	WIDTH	0.5"	12+60 LT
HEIGHT	6"	RADII	1.5"	
LEGEND	White	COLOR	White	
COLOR	Green			
SYMBOL(S)	ANGLE	X	Y	WID
				HT
SIGN NO.	NO. OF POSTS	EDGE OF LANE CLEARANCE	COLUMN SIZE	AVERAGE LENGTH



NO. OF LIGHT FIXTURES ___ FIXTURE SPACING ___ PHOTOMETRIC CURVE ___ WATT ___ VOLTAGE ___

SIGN NAME		QTY	SIGN NO.	STATION(S)
PANEL		BORDER		
WIDTH		WIDTH		
HEIGHT		RADII		
LEGEND		COLOR		
COLOR				
SYMBOL(S)	ANGLE	X	Y	WID
				HT
SIGN NO.	NO. OF POSTS	EDGE OF LANE CLEARANCE	COLUMN SIZE	AVERAGE LENGTH

NO. OF LIGHT FIXTURES ___ FIXTURE SPACING ___ PHOTOMETRIC CURVE ___ WATT ___ VOLTAGE ___

COPY	H	O	R	I	Z	O	N	D	R										
SPACE	1.542	2.011	2.311	2.191	1.080	2.041	2.311	2.011	2.481	1.951	2.011	1.542							
COPY																			
SPACE																			
COPY																			
SPACE																			
COPY																			
SPACE																			
COPY																			
SPACE																			
COPY																			
SPACE																			

COPY																			
SPACE																			
COPY																			
SPACE																			
COPY																			
SPACE																			
COPY																			
SPACE																			
COPY																			
SPACE																			
COPY																			
SPACE																			

REVISIONS			
DATE	DESCRIPTION	DATE	DESCRIPTION
---	---		

BLAKE R. FURBEE, P.E.
P.E. LICENSE NUMBER 88505
GORTMOLLER ENGINEERING, INC.
708 THOMAS DRIVE
PANAMA CITY BEACH, FL 32408
REGISTRY NO. 09505

CITY OF PANAMA CITY BEACH
COMMUNITY REDEVELOPMENT AGENCY

ROAD NO.	COUNTY	PROJECT NUMBER
SR 30	BAY	21-007

GUIDE SIGN WORKSHEET

SHEET NO.
5-22

THE OFFICIAL RECORD OF THIS SHEET IS THE ELECTRONIC FILE DIGITALLY SIGNED AND SEALED UNDER RULE 61G15-23.004, F.A.C.

TABULATION OF QUANTITIES

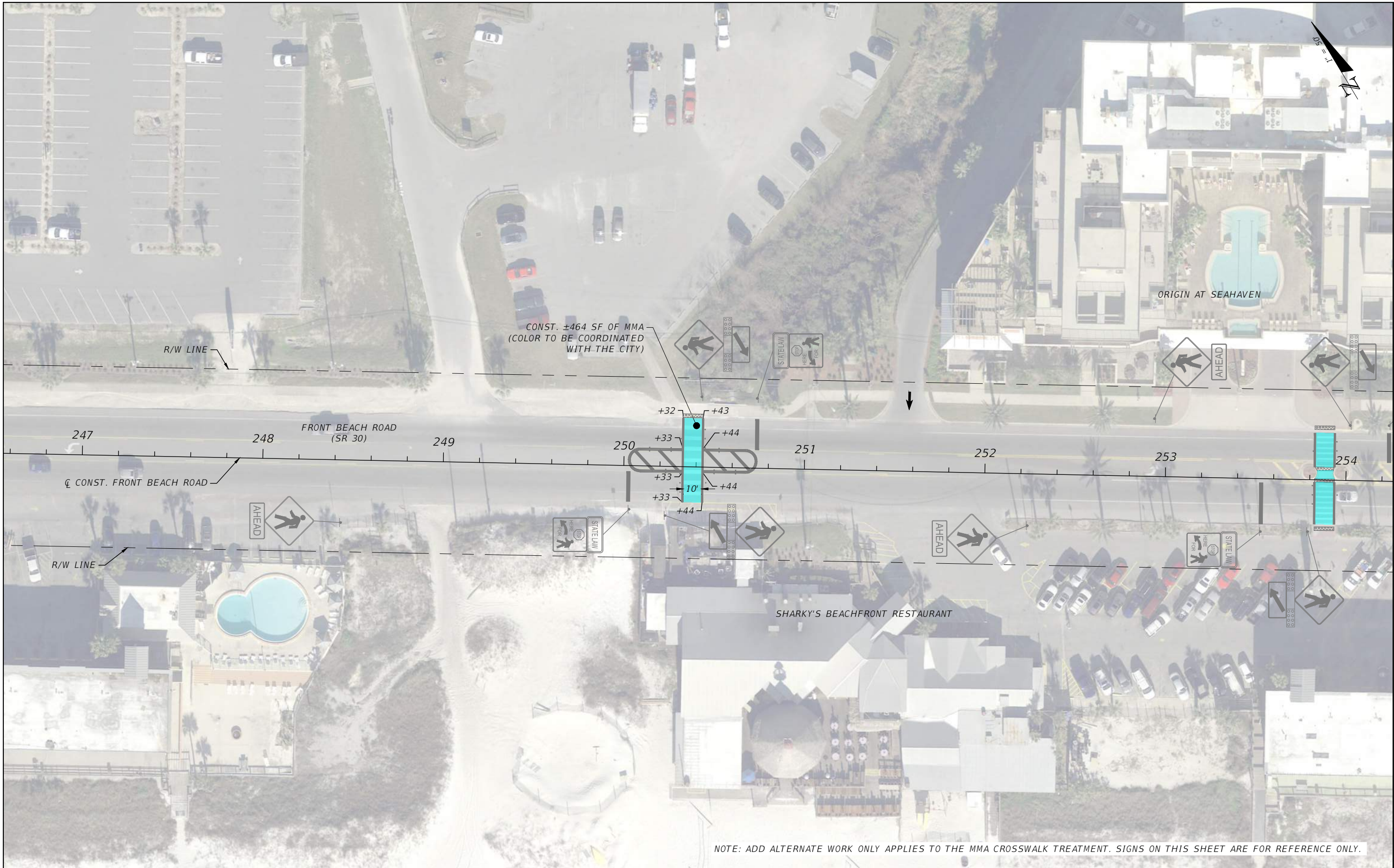
PAY ITEM NO.	DESCRIPTION	UNIT	SHEET NUMBERS														TOTAL THIS SHEET		X	
			A-2		A-3		A-4		A-5		A-6		A-7		A-8		PLAN	FINAL		
			PLAN	FINAL	PLAN	FINAL	PLAN	FINAL	PLAN	FINAL	PLAN	FINAL	PLAN	FINAL						
*	METHYL METHACRYLATE (MMA) PAVEMENT MARKINGS FOR SPECIAL EMPHASIS CROSSWALKS	SF	464		461		454		522		1005		385		461		3752			

*SEE SPECIAL EMPHASIS CROSSWALK DETAIL (SHEET S-18) FOR MMA PAVEMENT MARKINGS APPLICATION, COLOR TO BE COORDINATED WITH CITY PROJECT MANAGER.

THIS SHEET IS FOR INFORMATIONAL PURPOSES ONLY.

THE OFFICIAL RECORD OF THIS SHEET IS THE ELECTRONIC FILE DIGITALLY SIGNED AND SEALED UNDER RULE 61G15-23.004, F.A.C.

REVISIONS				BLAKE R. FURBEE, P.E. P.E. LICENSE NUMBER 88505 GORTEMOLLER ENGINEERING, INC. 708 THOMAS DRIVE PANAMA CITY BEACH, FL 32408 REGISTRY NO. 09505		CITY OF PANAMA CITY BEACH COMMUNITY REDEVELOPMENT AGENCY		ADD ALTERNATE TABULATION OF QUANTITIES	SHEET NO.	
DATE	DESCRIPTION	DATE	DESCRIPTION			ROAD NO.	COUNTY		PROJECT NUMBER	A-1
----	----					SR 30	BAY		21-007	



THE OFFICIAL RECORD OF THIS SHEET IS THE ELECTRONIC FILE DIGITALLY SIGNED AND SEALED UNDER RULE 61G15-23.004, F.A.C.

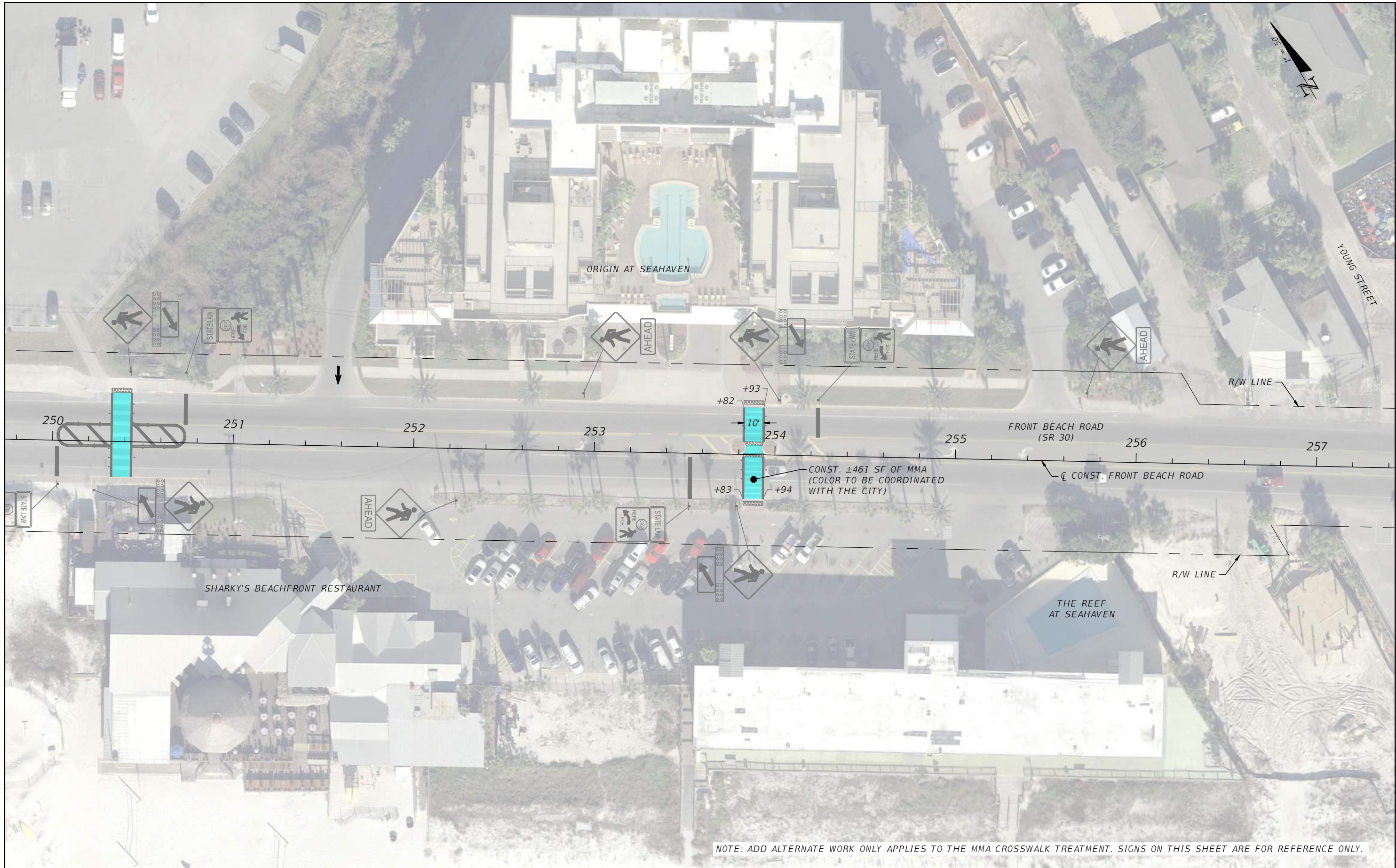
REVISIONS			
DATE	DESCRIPTION	DATE	DESCRIPTION
---	---	---	---

BLAKE R. FURBEE, P.E.
P.E. LICENSE NUMBER 88505
GORTMOLLER ENGINEERING, INC.
708 THOMAS DRIVE
PANAMA CITY BEACH, FL 32408
REGISTRY NO. 09505

	CITY OF PANAMA CITY BEACH COMMUNITY REDEVELOPMENT AGENCY	
	ROAD NO. SR 30	PROJECT NUMBER 21-007

**SHARKY'S BEACHFRONT
RESTAURANT
PEDESTRIAN CROSSING**


SHEET NO.
A-2



NOTE: ADD ALTERNATE WORK ONLY APPLIES TO THE MMA CROSSWALK TREATMENT. SIGNS ON THIS SHEET ARE FOR REFERENCE ONLY.

REVISIONS			
DATE	DESCRIPTION	DATE	DESCRIPTION
---	---	---	---

BLAKE R. FURBEE, P.E.
 P.E. LICENSE NUMBER 88505
 GORTEMOLLER ENGINEERING, INC.
 708 THOMAS DRIVE
 PANAMA CITY BEACH, FL 32408
 REGISTRY NO. 09505

		
CITY OF PANAMA CITY BEACH COMMUNITY REDEVELOPMENT AGENCY		
ROAD NO.	COUNTY	PROJECT NUMBER
SR 30	BAY	21-007

**ORIGIN AT SEAHAVEN
 PEDESTRIAN CROSSING**

SHEET NO.
 A-3

THE OFFICIAL RECORD OF THIS SHEET IS THE ELECTRONIC FILE DIGITALLY SIGNED AND SEALED UNDER RULE 61G15-23.004, F.A.C.



CONST. ±454 SF OF MMA
(COLOR TO BE COORDINATED
WITH THE CITY)

NOTE: ADD ALTERNATE WORK ONLY APPLIES TO THE MMA CROSSWALK TREATMENT. SIGNS ON THIS SHEET ARE FOR REFERENCE ONLY.

REVISIONS			
DATE	DESCRIPTION	DATE	DESCRIPTION
---	---	---	---

BLAKE R. FURBEE, P.E.
P.E. LICENSE NUMBER 88505
GORTMOLLER ENGINEERING, INC.
708 THOMAS DRIVE
PANAMA CITY BEACH, FL 32408
REGISTRY NO. 09505



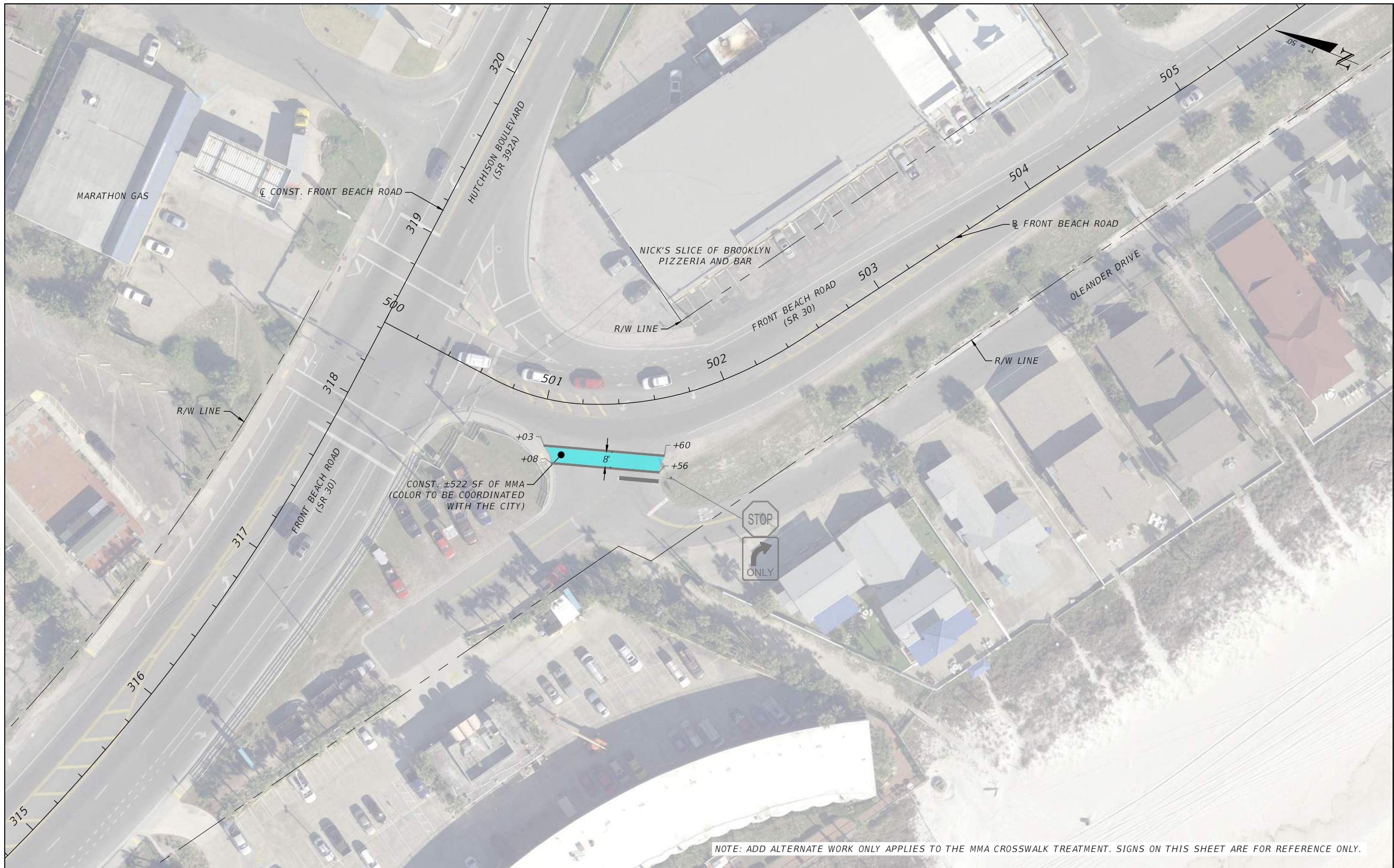
CITY OF PANAMA CITY BEACH
COMMUNITY REDEVELOPMENT AGENCY

ROAD NO.	COUNTY	PROJECT NUMBER
SR 30	BAY	21-007

**RUNAWAY ISLAND
PEDESTRIAN CROSSING**

SHEET
NO.
A-4


THE OFFICIAL RECORD OF THIS SHEET IS THE ELECTRONIC FILE DIGITALLY SIGNED AND SEALED UNDER RULE 61G15-23.004, F.A.C.



NOTE: ADD ALTERNATE WORK ONLY APPLIES TO THE MMA CROSSWALK TREATMENT. SIGNS ON THIS SHEET ARE FOR REFERENCE ONLY.

REVISIONS			
DATE	DESCRIPTION	DATE	DESCRIPTION
---	---	---	---

BLAKE R. FURBEE, P.E.
 P.E. LICENSE NUMBER 88505
 GORTEMOLLER ENGINEERING, INC.
 708 THOMAS DRIVE
 PANAMA CITY BEACH, FL 32408
 REGISTRY NO. 09505



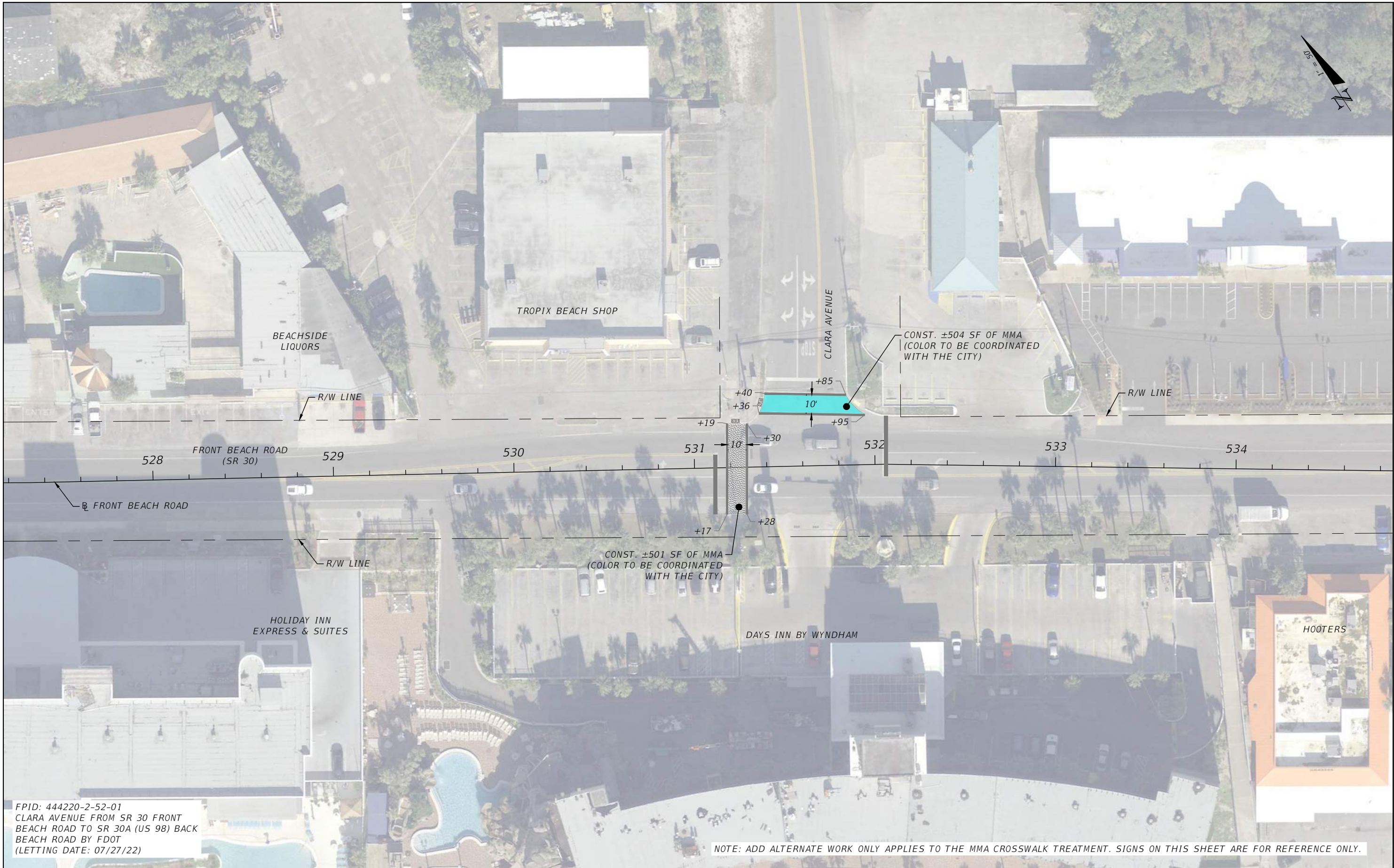
CITY OF PANAMA CITY BEACH
 COMMUNITY REDEVELOPMENT AGENCY

ROAD NO.	COUNTY	PROJECT NUMBER
SR 30	BAY	21-007

**CASA LOMA
 PEDESTRIAN CROSSING**

SHEET NO.
 A-5

THE OFFICIAL RECORD OF THIS SHEET IS THE ELECTRONIC FILE DIGITALLY SIGNED AND SEALED UNDER RULE 61G15-23.004, F.A.C.




FPID: 444220-2-52-01
 CLARA AVENUE FROM SR 30 FRONT
 BEACH ROAD TO SR 30A (US 98) BACK
 BEACH ROAD BY FDOT
 (LETTING DATE: 07/27/22)

NOTE: ADD ALTERNATE WORK ONLY APPLIES TO THE MMA CROSSWALK TREATMENT. SIGNS ON THIS SHEET ARE FOR REFERENCE ONLY.

REVISIONS			
DATE	DESCRIPTION	DATE	DESCRIPTION
---	---	---	---


BLAKE R. FURBEE, P.E.
 P.E. LICENSE NUMBER 88505
 GORTEMOLLER ENGINEERING, INC.
 708 THOMAS DRIVE
 PANAMA CITY BEACH, FL 32408
 REGISTRY NO. 09505

 CITY OF PANAMA CITY BEACH COMMUNITY REDEVELOPMENT AGENCY		
ROAD NO.	COUNTY	PROJECT NUMBER
SR 30	BAY	21-007

**DAYS INN & CLARA AVENUE
 PEDESTRIAN CROSSING**

SHEET NO.
 A-6

THE OFFICIAL RECORD OF THIS SHEET IS THE ELECTRONIC FILE DIGITALLY SIGNED AND SEALED UNDER RULE 61G15-23.004, F.A.C.




+07 +18
 10
 +07 +18
 CONST. ±385 SF OF MMA
 (COLOR TO BE COORDINATED
 WITH THE CITY)

NOTE: ADD ALTERNATE WORK ONLY APPLIES TO THE MMA CROSSWALK TREATMENT. SIGNS ON THIS SHEET ARE FOR REFERENCE ONLY.

REVISIONS			
DATE	DESCRIPTION	DATE	DESCRIPTION
---	---	---	---

BLAKE R. FURBEE, P.E.
 P.E. LICENSE NUMBER 88505
 GÖRTEMÖLLER ENGINEERING, INC.
 708 THOMAS DRIVE
 PANAMA CITY BEACH, FL 32408
 REGISTRY NO. 09505



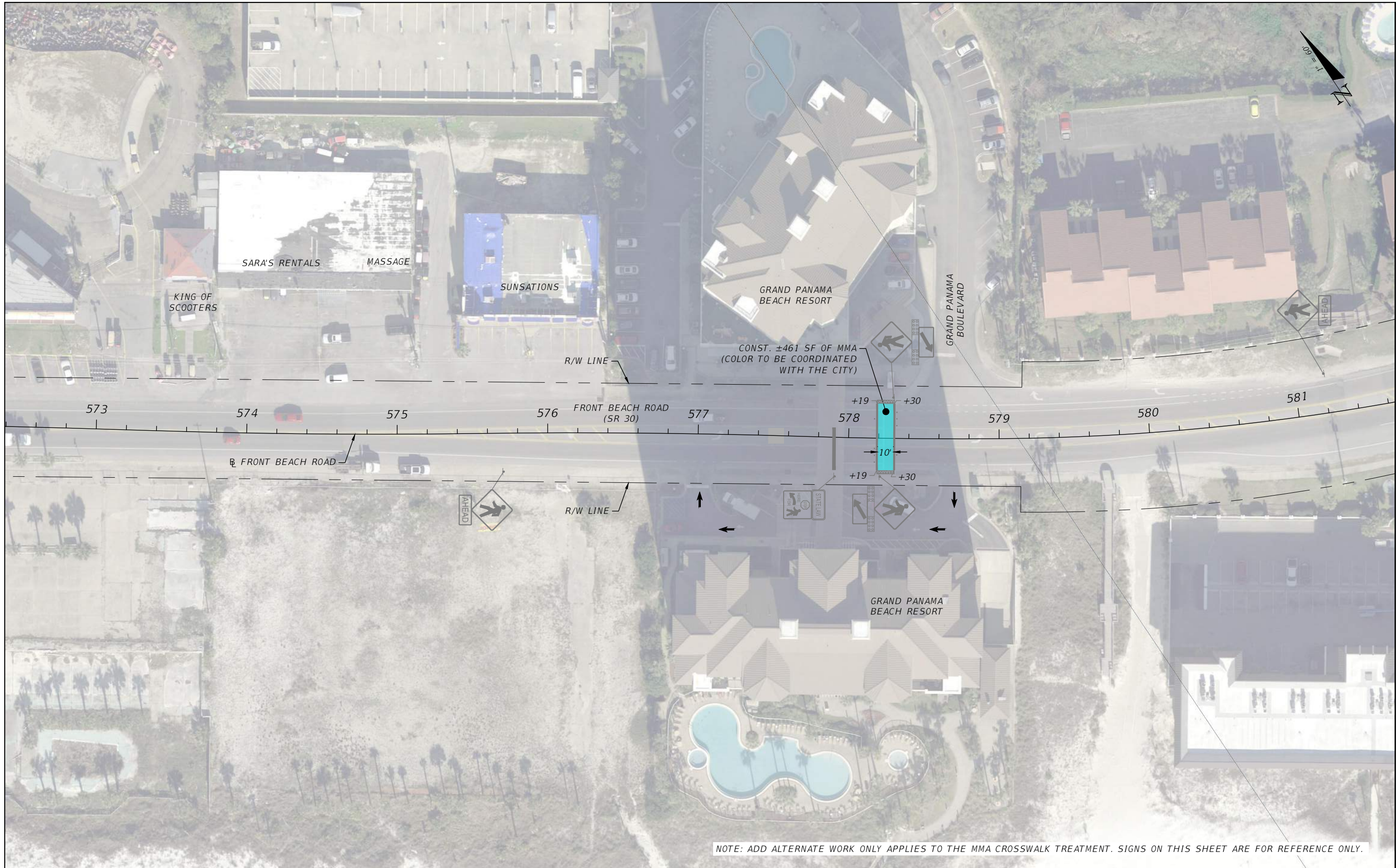
CITY OF PANAMA CITY BEACH
 COMMUNITY REDEVELOPMENT AGENCY

ROAD NO.	COUNTY	PROJECT NUMBER
SR 30	BAY	21-007

**COUNTY PIER
 PEDESTRIAN CROSSING**

SHEET NO.
 A-7


THE OFFICIAL RECORD OF THIS SHEET IS THE ELECTRONIC FILE DIGITALLY SIGNED AND SEALED UNDER RULE 61G15-23.004, F.A.C.



NOTE: ADD ALTERNATE WORK ONLY APPLIES TO THE MMA CROSSWALK TREATMENT. SIGNS ON THIS SHEET ARE FOR REFERENCE ONLY.

REVISIONS			
DATE	DESCRIPTION	DATE	DESCRIPTION
---	---	---	---

BLAKE R. FURBEE, P.E.
 P.E. LICENSE NUMBER 88505
 GÖRTEMÖLLER ENGINEERING, INC.
 708 THOMAS DRIVE
 PANAMA CITY BEACH, FL 32408
 REGISTRY NO. 09505

 CITY OF PANAMA CITY BEACH COMMUNITY REDEVELOPMENT AGENCY		
ROAD NO.	COUNTY	PROJECT NUMBER
SR 30	BAY	21-007

**GRAND PANAMA
 PEDESTRIAN CROSSING**

SHEET NO.
 A-8

THE OFFICIAL RECORD OF THIS SHEET IS THE ELECTRONIC FILE DIGITALLY SIGNED AND SEALED UNDER RULE 61G15-23.004, F.A.C.