

RESOLUTION 21-118

A RESOLUTION OF THE CITY OF PANAMA CITY BEACH, FLORIDA, RELATED TO THE 2021 IRONMAN 70.3 GULF COAST EVENT; AUTHORIZING TEMPORARY CLOSURE OF PORTIONS OF FRONT BEACH ROAD, RICHARD JACKSON BOULEVARD, ALF COLEMAN ROAD, DOGWOOD STREET, W. PARK DRIVE, PIER PARK DRIVE, AND PHILIP GRIFFITTS, SR. PARKWAY ON SATURDAY, MAY 15, 2021, FOR THE EVENT AS MORE PARTICULARLY SET FORTH IN THE BODY OF THE RESOLUTION.

WHEREAS, Panama City Beach is hosting IRONMAN 70.3 Gulf Coast (1.2-mile swim, 56-mile bike ride, and a 13.1-mile run) (the "Event") on Saturday, May 15, 2021, and

WHEREAS, the Event necessitates temporary closure of numerous state and city roads within the corporate City limits.

NOW THEREFORE, be it resolved by the City of Panama City Beach that:

1. Portions of the following City roads shall be closed to vehicular traffic to accommodate the Event on Saturday, May 15, 2021, during the hours of 4:00 a.m., through 6:00 p.m., in accordance with the maps attached to this Resolution:
 - a. Front Beach Road (from 700' west of Richard E. Jackson Boulevard to the southern terminus of Richard E. Jackson Boulevard);
 - b. Richard Jackson Boulevard (from Front Beach Road to the entrance of Edgewater Beach Resort);
 - c. Alf Coleman Road (from Middle Beach Road to the Shipwreck Island Parking Lot);

- d. Dogwood Street (From Middle Beach Road to Front Beach Road);
 - e. W. Park Drive;
 - f. North Pier Park Drive; and
 - g. Philip Griffitts, Sr. Parkway.
2. On Saturday, May 15, 2021, during the hours of 4:00 a.m., through 6:00 p.m., all vehicular traffic shall be rerouted or otherwise controlled on State Road 79, Middle Beach Road and state portions of Front Beach Road, in accordance with the maps attached to this Resolution.

THIS RESOLUTION shall be effective immediately upon passage.

PASSED in regular session this 25th day of March, 2021.

CITY OF PANAMA CITY BEACH

By: _____


Mark Sheldon, Mayor

ATTEST:

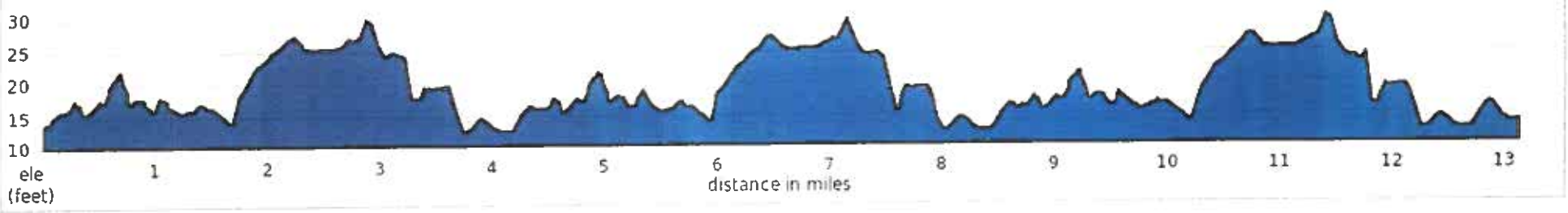


Lynne Fasone, City Clerk

IRONMAN 70.3 Gulf Coast 2021 RUN COURSE



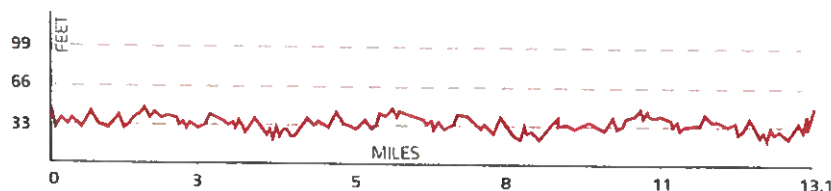
13.1 miles, + 134 / - 134 feet



TURN BY TURN DIRECTIONS

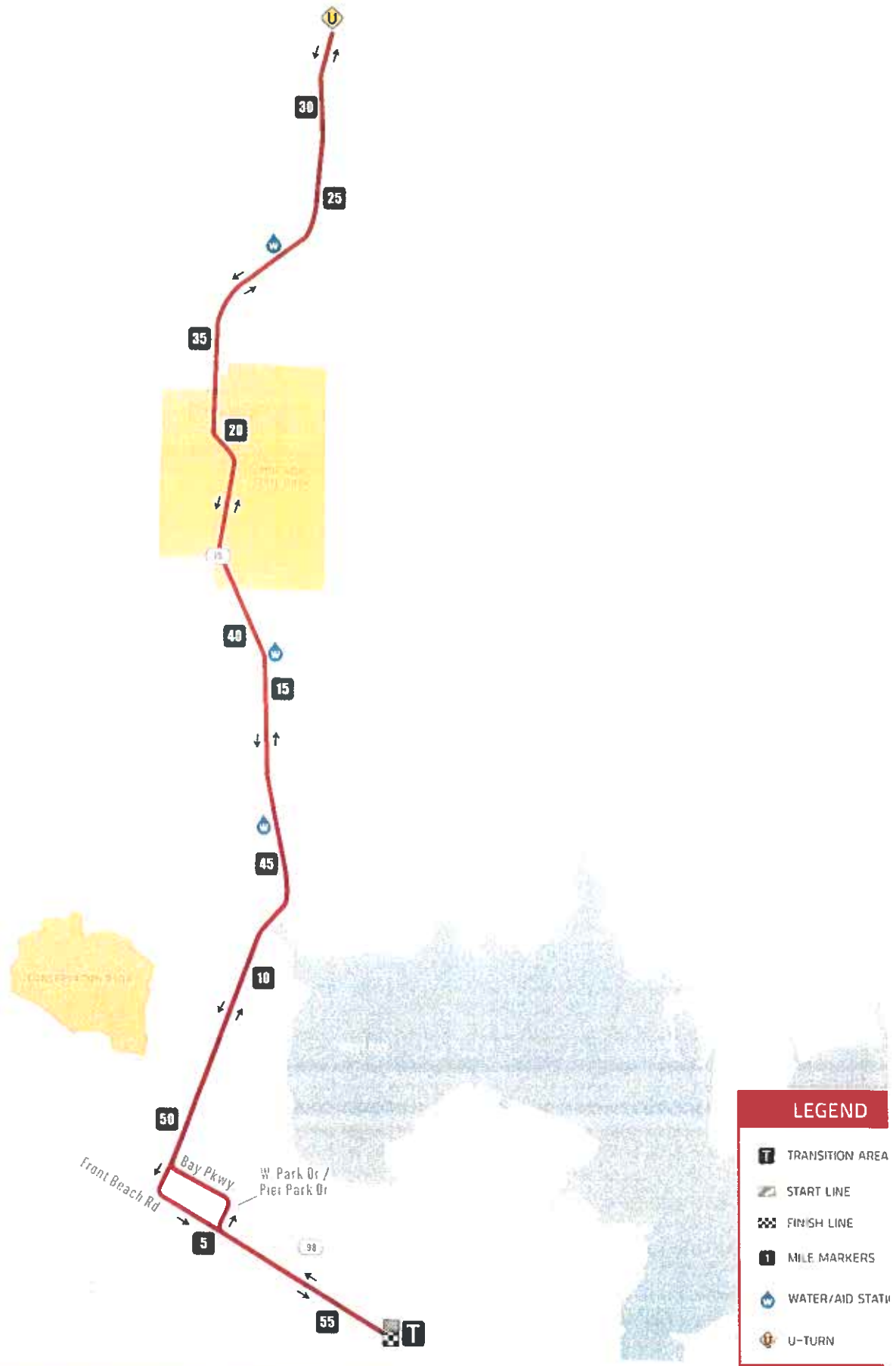
- Exit transition Left Turn onto the Pedestrian Bridge
- Left Turn onto N Richard Jackson Blvd. (loops start/finish here)
 - Left Turn onto Maintenance Rd.
 - Left Turn onto Middle Beach Road
 - Left Turn onto Alf Coleman Blvd.
- Right Turn into Shipwreck Island Parking Lot following course into water park left turn onto Middle Beach Rd.
 - Left Turn onto Wisteria St.
 - Left Turn onto Front Beach Rd.
 - Left Turn onto Richard Jackson Blvd.
 - Left Turn onto N Richard Jackson Blvd.
- Continue straight on N Richard Jackson Blvd. to complete 1st, 2nd, and 3rd loops At the end of the 3rd loop left turn onto the Pedestrian Bridge
- At the end of the Pedestrian Bridge left turn on sidewalk left turn under breezeway
 - Right Turn to the finish line

Start Elevation: 47 ft ▪ Finishing Elevation: 50 ft ▪ Gain: 141 ft



VENTUM

BIKE COURSE
 56 MILES / OUT AND BACK
 PANAMA CITY BEACH, FLORIDA



LEGEND

- T** TRANSITION AREA
- START LINE
- FINISH LINE
- 1** MILE MARKERS
- WATER/AID STATION
- U-TURN

TURN BY TURN DIRECTIONS

- Exit transition at West Gate
- Turn left on Front Beach Road
- Left turn Front Beach Road / Hutchinson Blvd intersection
- Right turn onto W. Park Drive / Pier Park Drive continuing on to Bay Parkway
 - Right turn on Hwy 79N
- Continue on Hwy 79N to turnaround (6.7 miles north of Hwy 79 & Hwy 20)
 - Continue on Hwy 79S to Front Beach Road
 - Left turn onto Front Beach Road
- Right turn at Front Beach Road / Hutchinson Blvd intersection
- Right turn into Edgewater Beach Resort Property (West Gate)
 - Enter transition

Start Elevation: 41 ft • Finishing Elevation: 138 ft • Gain: 29 ft

