

RESOLUTION 19-130

A RESOLUTION OF THE CITY OF PANAMA CITY BEACH, FLORIDA RELATED TO THE "IRONMAN FLORIDA TRIATHLON"; AUTHORIZING EXTRAORDINARY TRAFFIC CONTROL OF PORTIONS OF SOUTH THOMAS DRIVE, THOMAS DRIVE, SURF DRIVE, FRONT BEACH ROAD, WEST PIER PARK DRIVE, PIER PARK DRIVE, BAY PARKWAY AND SR 79 ON FRIDAY, NOVEMBER 1, 2019, AND SATURDAY, NOVEMBER 2, 2019 FOR THE EVENT AS MORE PARTICULARLY SET FORTH IN THE BODY OF THE RESOLUTION.

WHEREAS, the Ironman Florida is hosting the 21st annual Ironman Florida Triathlon, a swim, 26.2 mile run and 112 mile bike event (the "Event") on Saturday, November 2, 2019, which Event includes the Iron Kids Fun Run on Friday, November 1, 2019 in Panama City Beach; and

WHEREAS, the Event necessitates careful control and extraordinary usage of South Thomas Drive, Thomas Drive, Surf Drive, Front Beach Road, West Pier Park Drive, Pier Park Drive, Bay Parkway, and State Road 79, in the corporate limits of Panama City Beach.


NOW, THEREFORE, be it resolved by the City of Panama City Beach that during the hours of 12:00 P.M. and 5:00 P.M. on Friday, November 1, 2019 all vehicular traffic shall be rerouted or otherwise controlled on South Thomas Drive from 9450 South Thomas Drive (Boardwalk Beach resort) for the Ironkids Fun Run.

AND be it FURTHER resolved by the City of Panama City Beach that during the hours of 4:00 A.M. and 11:59 P.M. on Saturday, November 2, 2018, all vehicular traffic shall be controlled on Front Beach Road west from South Thomas Drive to West Pier Park Drive, Pier Park Drive to Bay Parkway, then continuing to State Road 79, State Road 79 north to the City limits, and South Thomas Drive, Thomas Drive and Surf Drive east to the City limits per the attached maps which accompany this Resolution to accommodate the Event.

PASSED, APPROVED AND ADOPTED IN REGULAR SESSION this 22nd day of August, 2019.

CITY OF PANAMA CITY BEACH

By: 
Mike Thomas, Mayor

ATTEST:

Mary Jan Bossert, City Clerk



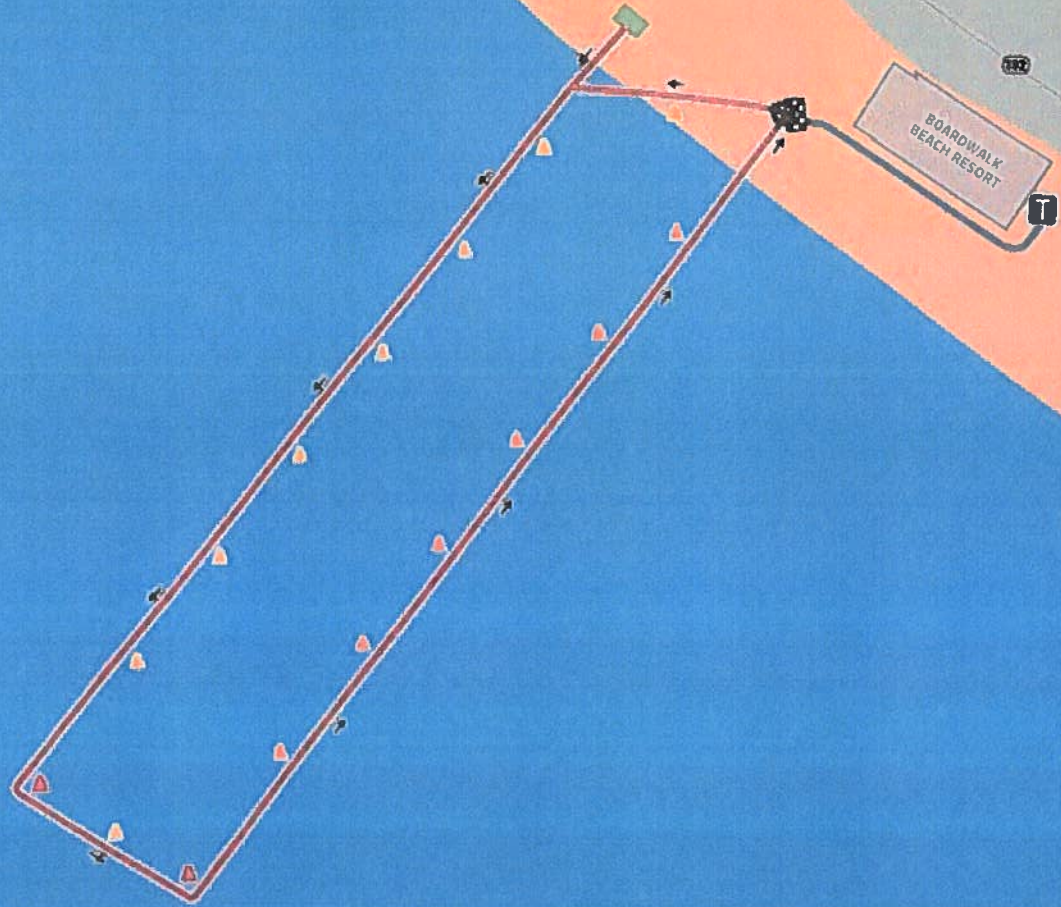
United Healthcare
IRONKIDS Florida

FINISH
LINE

START
LINE



GULF OF MEXICO



LEGEND

- TRANSITION AREA
- START LINE
- FINISH LINE
- TURN BUOYS
- OUTBOARD SIGHTING BUOYS
- RETURN SIGHTING BUOYS
- RUN OUT TO TRANSITION
- BEGIN 2ND LOOP



LEGEND

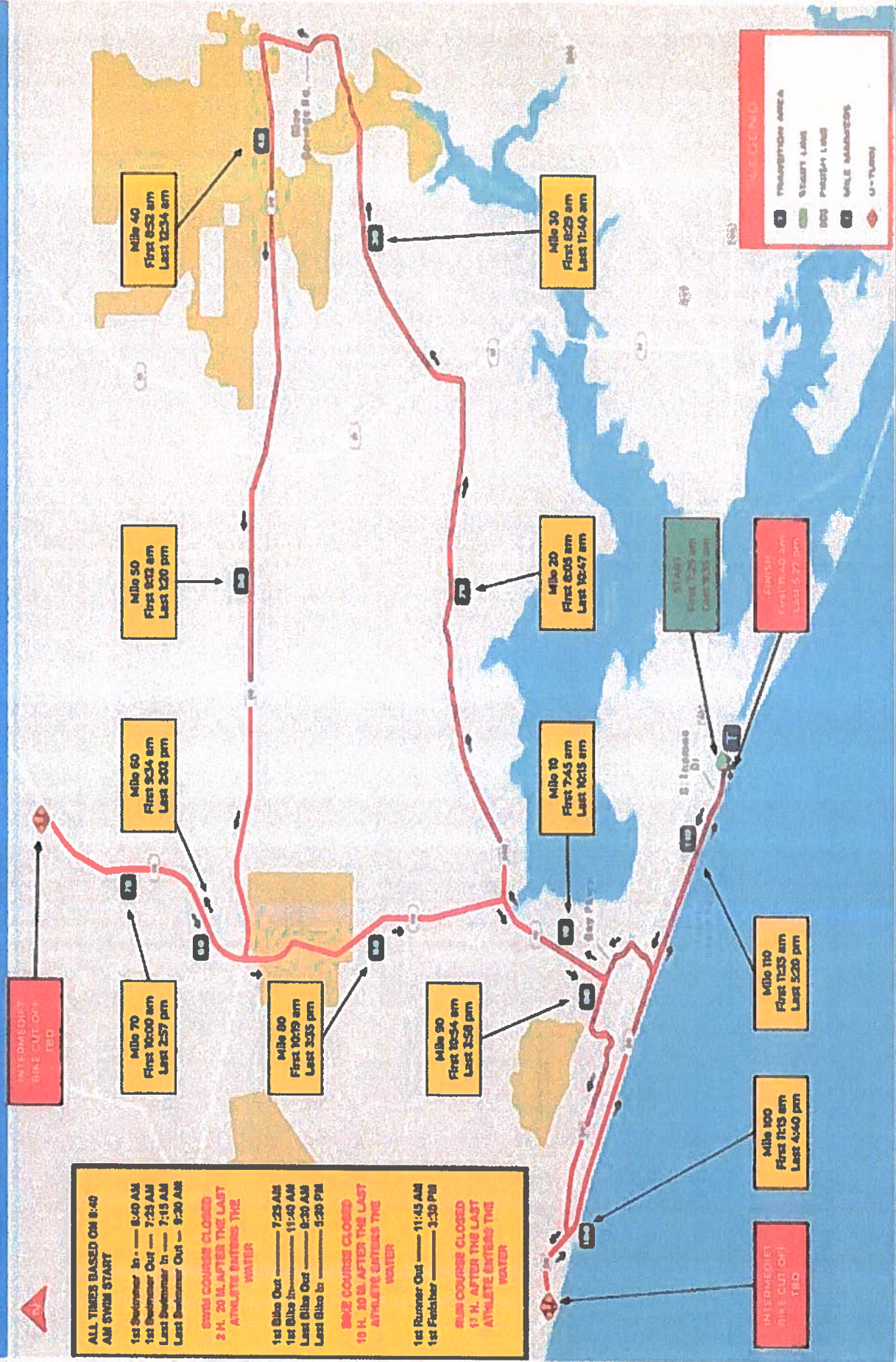
- TRANSITION AREA
- START LINE
- FINISH LINE
- MILE MARKERS
- U-TURN



IMFL 2019 V1 Bike Course Map

Turn by Turn Directions

Left out of transition onto South Thomas Drive
Left onto Front Beach Road
Left at Front Beach Road / Middle Beach Road Merge
Right onto West Pier Park Drive
Left onto Pier Park Drive
Continue across Panama City Beach Parkway onto the Bay Parkway
Right turn onto Highway 79 North
Right turn onto CR 388 East
Left turn onto Highway 77 North
Right onto County Road 388 East
Left turn onto Blue Springs Road
Left turn onto Highway 20 West
Right turn onto Highway 79 North
Continue North 8.4 Miles to Turnaround
Turnaround and Continue South
Right turn onto Gayle's Trails
Left turn onto Griffin Boulevard
Right turn onto Ashley Drive
Right turn onto Panama City Beach Parkway West
Continue west on the Panama City Beach Parkway over the Phillips Inlet Bridge
Turn Around at the Bay County Line US 98 East (Panama City Beach Parkway)
Right onto Front Beach Road
Continue on Front Beach Road
Right turn at Front Beach Road / Middle Beach Road Merge
Right turn onto South Thomas Drive
Right into transition



INTERMEDIATE BIKE CUT OFF
TBD

Mile 70
First 10:00 am
Last 2:57 pm

Mile 60
First 9:34 am
Last 2:02 pm

Mile 50
First 9:02 am
Last 1:20 pm

Mile 40
First 8:32 am
Last 12:34 am

Mile 80
First 10:09 am
Last 3:05 pm

Mile 90
First 10:54 am
Last 3:50 pm

Mile 100
First 11:15 am
Last 4:40 pm

Mile 110
First 11:45 am
Last 5:20 pm

Mile 20
First 8:08 am
Last 10:47 am

Mile 30
First 8:29 am
Last 11:40 am

Mile 10
First 7:45 am
Last 10:15 am

STARTS
First 7:20 am
Last 9:35 am

FINISH
First 11:40 am
Last 5:21 pm

LEGEND

- TRANSITION AREA
- START LINE
- PHOTO LINE
- MILE MARKERS
- U-TURN

ALL TIMES BASED ON 8:40 AM SWIM START

1st Swimmer In — 8:40 AM
1st Swimmer Out — 7:28 AM
Last Swimmer In — 7:18 AM
Last Swimmer Out — 9:30 AM

SWIM COURSE CLOSED 2 H. 20 MI. AFTER THE LAST ATHLETE ENTERS THE WATER

1st Bike Out — 7:25 AM
1st Bike In — 11:40 AM
Last Bike Out — 8:30 AM
Last Bike In — 5:30 PM

BIKE COURSE CLOSED 10 H. 20 MI. AFTER THE LAST ATHLETE ENTERS THE WATER

1st Runner Out — 11:45 AM
1st Finisher — 3:30 PM

RUN COURSE CLOSED 11 H. AFTER THE LAST ATHLETE ENTERS THE WATER

ALL ATHLETES WHO DO NOT REACH THE DESIGNATED INTERMEDIATE CUT-OFF LOCATIONS WILL BE TRANSPORTED IN VIA SAG VEHICLES ... COURSE CLOSURES AT 8:45 PM



TURN BY TURN DIRECTIONS

- Start at the Boardwalk Beach Resort and go east on South Thomas Dr. to Thomas Dr.
- Right on Thomas Dr.
- Right on Joan Ave.
- Left on Surf Dr.
- Left on Utes, crossing Thomas Dr.
- Bear right on Sunset Ave.
- Bear left on South Lagoon Dr.
- Right on Mystic St.
- Left on Hilltop Ave.
- Left on Treasure Cir.
- Right on Beach Dr.
- Left on Irwin St.
- Left on Thomas Dr.
- Right on Spyglass Dr.
- Left on Lookout St.
- Right on Thomad Dr. continuing into St. Andrew's State Park
- Enter park, following perimeter of parking area
- Follow path onto St. Park Circ. making a right turn
- Continue to turnaround and reverse direction
- Turn left onto St. Park Lane following cones towards the park exit
- Exit St. Park returning to the Boardwalk Beach Resort
- Turnaround on South Thomas Dr. (special needs) behind Alvin's Island
- Turn left for second loop/straight to finish at Boardwalk Beach Resort
- Finish at the Boardwalk Beach Resort

LEGEND

- TRANSITION AREA
- START LINE
- FINISH LINE
- 1st LOOP MILE MARKERS
- 2nd LOOP MILE MARKERS
- BEGIN 2nd LOOP
- U-TURN
- WATER/AID STATION

